

training for unemployed people working with

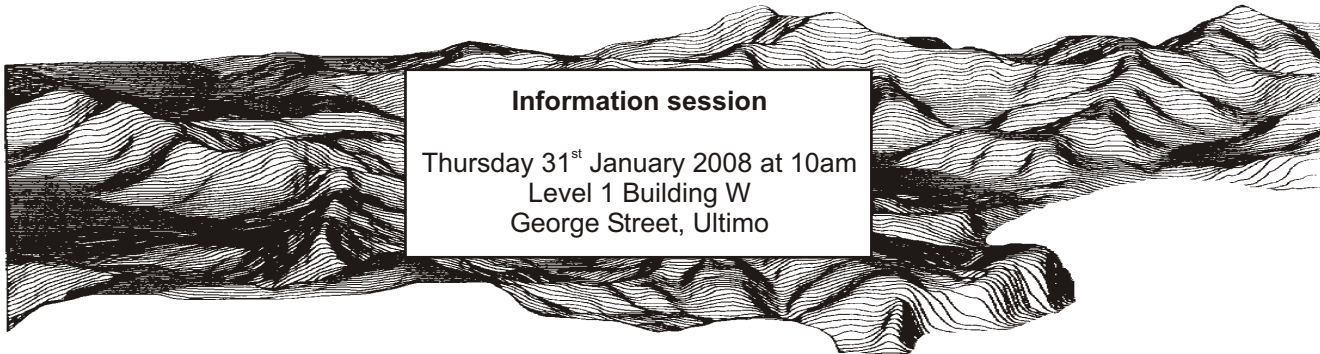
maps

computers

geography

GET SKILLED in Geographic Information Systems at
Sydney Institute

To be eligible for this FREE course you MUST be
registered as unemployed with a Job Seeker ID
issued from either Centrelink or a Job Network Centre
of your choice



This course provides a basic introduction to mapping and surveying with a range of
Broad-based technical skills related to the spatial sciences industry.

Students would learn about data collection, data storage, data manipulation and
the presentation of spatial data.

The course will also cover client services, general computer operations, OH&S, job seeking
skills, reporting skills and the spatial industry generally.

For further information contact:
Surveying and SIS Section,
Sydney Institute of Technology
Level 1, Building W
Phone : (02) 9217 5161
Fax : 02) 9217 5481

Modules include:

Work Placement
Job Seeking Skills
Personal Effectiveness
Learning Support
Entry to TAFE

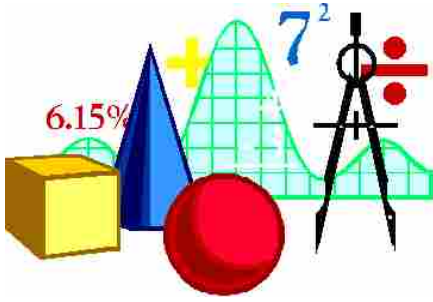
NEW SOUTH WALES
DEPARTMENT
OF EDUCATION
AND TRAINING



TAFE
NSW

Store and Retrieve Spatial Data
Respond to Client Enquiry
Provide Administrative Support Services
Maintain OH&S

geographic information systems




computations and mathematical ideas



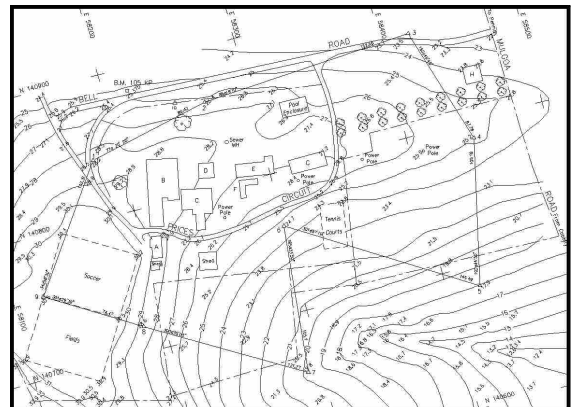
basic surveying



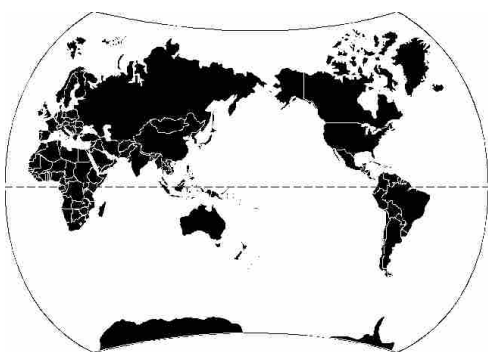
fieldwork, OH&S and data collection



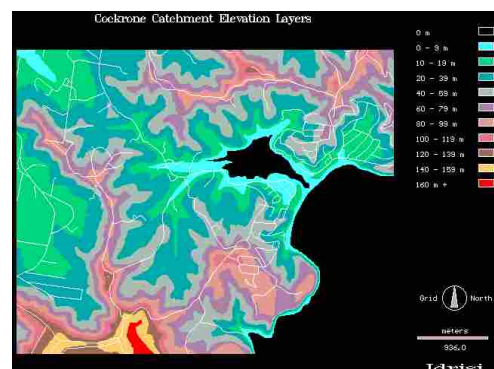
office work in support of spatial operations



CAD and raw data entry



using maps and mapping principles



introduction to GIS