



MEMBER FIRMS LIST

2018

**Association of
Consulting Surveyors
New South Wales Inc.**

CONTENTS

ABOUT US	2
MEMBERSHIP & SERVICE OFFERED BY ACS NSW MEMBERS	3
CODE OF ETHICAL CONDUCT	4
EXECUTIVE COMMITTEE	6
REGIONAL MAP	9
ALPHABETICAL INDEX OF MEMBER FIRMS	10
LIST OF MEMBER IN REGION & SUBURB ORDER	17
SYDNEY CBD	17
SYDNEY METROPOLITAN	18
ILLAWARRA	44
SOUTH COAST	48
SOUTHERN HIGHLANDS	51
HUNTER REGION	55
CENTRAL COAST	62
NORTH COAST	65
FAR NORTH COAST	68
NEW ENGLAND	73
NORTH WESTERN	76
CENTRAL WESTERN	79
SOUTH WESTERN	82
QUEENSLAND	84
RETIRED MEMBERS	85
HONORARY MEMBERS	86
SPONSORSHIP PARTNERS	88
ALPHABETICAL LISTING OF MEMBER PRINCIPALS / REPRESENTATIVES	93



Association of Consulting Surveyors NSW

Who we are?

The Association of Consulting Surveyors NSW (ACS NSW) was established in 1969 and currently represents over 85% of surveying firms in the state of New South Wales. ACS NSW is controlled by a Board of elected members and appointees with a President and Vice President

As a professional association our primary role is to ensure all our members deliver the highest quality of service to their clients in a professional manner by providing them with the latest information, practices, legislative updates, education and abiding by a code of ethics.



Membership

A Business Entity is qualified to be a member if they are engaged in the business of surveying, spatial information or another such related discipline.

Membership is based on the business entities annual turnover and conditional upon the member maintaining Professional Indemnity Insurance.

Services Offered

Boundary Surveys
Cadastral
DA Preparation & Lodgement
Detail Surveys
Engineering Design Work
Engineering Surveys
Expert Witness
Flood Level Surveys

GIS
Project Management
Rural Subdivision
Sewer & Water Design
Subdivision & Strata Certification
Topographical Detail
Town Planning
Urban Design



Code of

Ethical Conduct

All ACS NSW members are bound by our Code of Ethical Conduct

1. A member's responsibility for the welfare and rights of the community shall come before the member's responsibility to the profession of surveying, to sectional, private or other members' interests or to other individual surveyors.
2. A member shall uphold the standards, the honour and the dignity of the various professions within its practice and shall accept the association's decisions on questions of ethics and conduct.
3. A member shall accept full responsibility for professional advice and services performed and shall discharge duties with integrity to clients and with minimum delay.
4. A member shall not undertake professional responsibilities beyond the member's competence or authority.
5. A member shall endeavour to advance the science and practice of surveying and associated disciplines and the objects of the association.

6. Members will encourage a culture of professional development throughout the firm.
7. A member shall hold as confidential client information and not reveal facts, data or information obtained in a professional capacity, without the prior consent of the client except as required by law.
8. A member shall perform all duties impartially without fear or favour and shall fully disclose any circumstances, which might influence the impartiality of any advice or service provided.
9. A member shall inform clients of any interest which may adversely affect judgement or the quality of services and shall not accept any form of compensation for a particular service from more than one source without disclosing the circumstance and receiving approval from all interested parties. A member may however accept instructions on behalf of a third party, provided it is made clear to whom the member is responsible and who is responsible for any fees.
10. Any member who takes over an instruction from another consultant or alternatively is required to pass an instruction to another consultant, will act ethically and liaise with the other party regarding any outstanding matters.
11. Members are encouraged to provide a client with an estimate of fees or quote prior to undertaking any instruction.
12. A member shall act as the properly appointed agent of the client.
13. A member shall build a reputation on merit and shall refrain from any form of unfair competition including:
 - Using a professional designation or allowing an employee to use a professional designation for which there is no entitlement.
 - Offering inducements to secure work or advancement.
 - Seeking to supplant another member or individual surveyor who has been commissioned.
 - Neglecting to comply with provisions of rules or regulations governing the practice of surveying or associated disciplines.
 - Accepting a fee which would preclude the member from providing adequate and appropriate professional services.
 - Advertising in a fraudulent or misleading manner or in any other way not in the public interest.

Executive Committee

2017/2018



Mark Andrew
President
Veris



Michael Lamont
Vice President
Resource Design Management Pty Ltd



Craig Turner
Immediate Past President
SDG Land Development Solutions Pty Ltd



Kellie Hassab
Treasurer
Trehay Ingold Neate



Paul Mather
NSW CSA Representative
ACSIS Ltd



Peter Friedmann
Member Elected
Peter Friedmann Consulting



Andrew Halmarick
Member Elected
Craig & Rhodes Pty Ltd



Joseph Monardo
Member Elected
LTS Lockley



Gary Polkinghorne
Member Elected
PHL Surveyors



Gordon Wren
Member Elected
Grinsell & Johns Pty Ltd



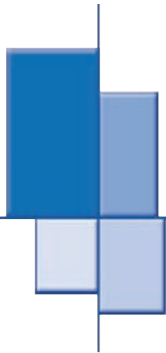
Paul Rowlandson
Appointee
Soram Pty Ltd



James Thorpe
Appointee
Beveridge Williams & Co.



Michelle Blicavs
Chief Executive Officer



ACSIS LTD T/A AUSTRALIAN CONSULTING SURVEYORS INSURANCE SOCIETY

Facilitating Insurance

THE FACTS ARE ACSIS is a unique organisation owned by members in the survey profession and facilitating a wide range of insurances and benefits. The ACSIS board comprises directors who are industry professionals with a sound knowledge of the survey & spatial industries.

ACSIS has been operating for over 30 years and its model for providing services and facilitated products has been very successful in stabilising PI insurance and policy conditions that are the envy of many other professionals.

The purchase of ACSIS facilitated PI insurance is your gateway to all the benefits available to members and at no additional cost. Our ACSIS Plus extended benefits program provides comprehensive support in the areas of legal advice, IT & support debt collection, accounting/financial and more.

ACSIS is a very keen supporter and provider of practical risk management applicable to survey practices with the aim of minimising PI claims and conducts seminars and workshops on a regular basis Australia wide.

There is more to ACSIS than insurance. There is more to Insurance than the Price.

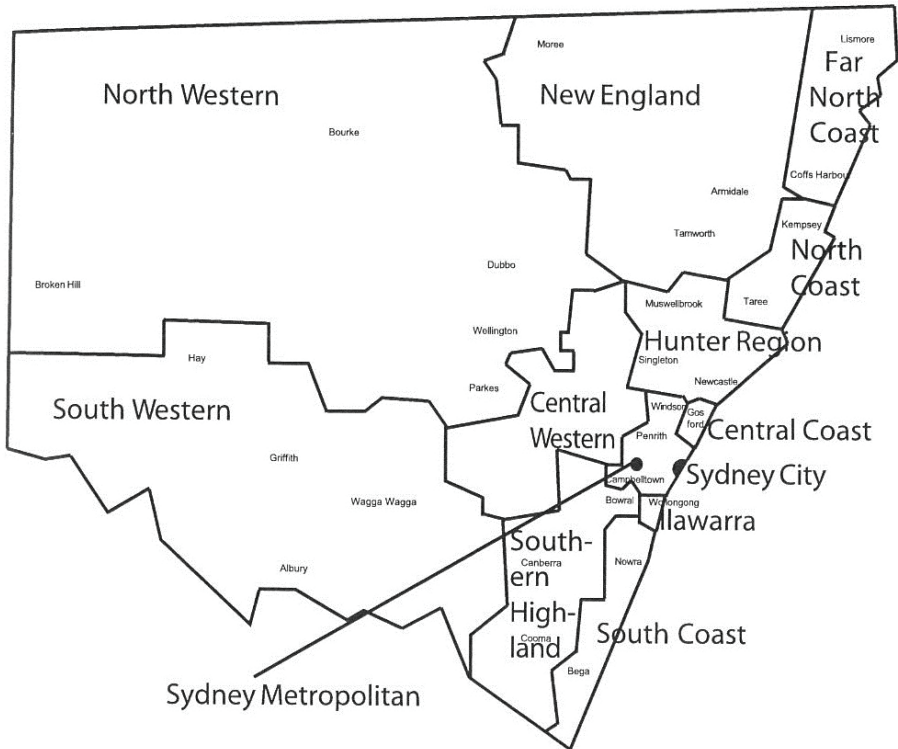


Contact ACSIS: Ph. 1300 475 365 Email: management@acsis.com.au

Website: www.acsis.com.au

ACSIS is an authorised corporate representative (No 255283) of Steadfast IRS Pty Limited AFSL: 435538
Contact Steadfast IRS Pty Limited Ph. 1800 133 100

Regional Map



Page	Region	Page	Region
17	Sydney CBD	65	North Coast
18	Sydney Metropolitan	68	Far North Coast
44	Illawarra	73	New England
48	South Coast	76	North Western
51	Southern Highlands	82	Central Western
55	Hunter Region	84	South Western
62	Central Coast		

Alphabetical Index of Member Firms

Member Name	Location	Page
A FLETCHER & ASSOCIATES PTY LTD	GRAFTON	69
A R (ROGER) HARVEY	KARIONG	63
ALLEN, PRICE & SCARRATTS PTY LTD	KIAMA	45
ALLEN, PRICE & SCARRATTS PTY LTD	NOWRA	49
ANTHONY AND ASSOCIATES SURVEYING	WYOMING	64
ARNDELL SURVEYING PTY LTD	PARKES	77
AUSTRALIAN SURVEY SOLUTIONS	BOWRAL	51
AXIOM SURVEYING PTY LTD	CARINGBAH	23
B & P SURVEYS	MURWILLUMBAH	71
B & P SURVEYS	TWEED HEADS	71
B & P SURVEYS - GOLD COAST	NERANG, QLD	84
B & P SURVEYS - SYDNEY	ALEXANDRIA	18
BANNISTER & HUNTER PTY LTD	GOSFORD	63
BARRY HUNT ASSOCIATES	TUGGERAH	64
BATH, STEWART ASSOCIATES PTY LTD	TAMWORTH	74
BAXTER GEO CONSULTING PTY LTD	TAMWORTH	74
BEUKERS & RITTER CONSULTING PTY LTD	PORT MACQUARIE	65
BEVERIDGE WILLIAMS & CO PTY LTD	SYDNEY	17
BEVERIDGE WILLIAMS & CO PTY LTD - MIRANDA	MIRANDA	31
BISSETT & WRIGHT PTY LTD	EAST GOSFORD	63
BOTHAMLEY AND O'DONOHUE PTY LTD	GRAFTON	70
BOXALL SURVEYORS PTY LTD	SUTHERLAND	39
BPS SURVEYORS	FIGTREE	44
BRIAN MITSCH & ASSOCIATES PTY LTD	DENILIQUIN	82
BROWN & KRIPPNER PTY LTD	TAMWORTH	75
BURTON & FIELD PTY LTD	EPPING	26
BURTON & FIELD PTY LTD	LIVERPOOL	30
CAD CONSULTING	PENRITH	34
CADDEY SEARL & JARMAN	BEGA	48
CADDEY SEARL & JARMAN	MERIMBULA	48

Alphabetical Index of Member Firms

Member Name	Location	Page
CADENCE CONSULTING SURVEYORS PTY LTD	NEWCASTLE	58
CALCO SURVEYORS PTY LTD	GLOUCESTER	56
CARDNO HARD & FORESTER PTY LTD	ROCKDALE	37
CARDNO HARD & FORESTER PTY LTD - HAMILTON	BROADMEADOW	55
CARPENTER COLLINS & CRAIG	ORANGE	80
CASEY SURVEYING & DESIGN PTY LTD	PARKES	78
CEH CONSULTING PTY LTD	DAPTO	44
CHADWICK CHENG & ASSOCIATES	BELLA VISTA	20
CHASE BURKE & HARVEY	HORNSBY	28
CHASE BURKE & HARVEY	ERINA	62
CLARKE & DI PAULI PTY LTD	QUEANBEYAN	53
CMS SURVEYORS PTY LTD	DEE WHY	25
CMS SURVEYORS PTY LTD	COOTAMUNDRA	79
COASTAL SURVEY SOLUTIONS	PORT MACQUARIE	65
CONOLLY SURVEYING	BEROWRA	21
CONWAY BURROWS & HANCOCK	BATEMANS BAY	48
CONWAY BURROWS & HANCOCK	MORUYA	49
COOPER & RICHARDS SURVEYORS PTY LTD	KIRRAWEE	28
COX SURVEY PTY LTD	ST PAULS (RANDWICK)	36
CPC LAND DEVELOPMENT CONSULTANTS	GOULBURN	52
CPC LAND DEVELOPMENT CONSULTANTS	COWRA	79
CPC LAND DEVELOPMENT CONSULTANTS	YOUNG	81
CRAIG & RHODES PTY LTD	EPPING	26
CRUX SURVEYING AUSTRALIA PTY LTD	NORTH SYDNEY	32
C-SIDE SURVEYORS PTY LTD	FRENCHS FOREST	27
D&C SURVEYING PTY LTD	LEICHHARDT	29
DAVID CANT SURVEYORS	MAITLAND	57
de WITT CONSULTING	NORTH SYDNEY	33
de WITT CONSULTING	CHARLESTOWN	56
de WITT CONSULTING	GULGONG	80

Alphabetical Index of Member Firms

Member Name	Location	Page
DEGOTARDI, SMITH & PARTNERS	PYMBLE	36
DELFs LASCELLES CONSULTING SURVEYORS	BERESFIELD	55
DENNIS SMITH SURVEYS PTY LTD	BULLI	44
DIXON SURVEYING PTY LTD	PORT MACQUARIE	66
DOHERTY, SMITH & ASSOCIATES	DUBBO	76
DON TAYLOR SURVEYOR	ALSTONVILLE	68
DONOVAN ASSOICATES	PARRAMATTA	34
DUGGAN MATHER SURVEYS	TAYLORS BEACH	59
ESLER & ASSOCIATES	ALBURY	82
ESLER & ASSOCIATES	WAGGA WAGGA	83
FRANK O'ROURKE CONSULTING SURVEYORS	PORT MACQUARIE	66
FREEBURN SURVEYORS	PENRITH	35
G V HULL & ASSOCIATES	REVESBY	36
GEOLYSE PTY LTD	ORAN PARK	33
GEOLYSE PTY LTD	DUBBO	76
GEOLYSE PTY LTD	ORANGE	81
GEOMETRA CONSULTING PTY LTD	BANKSTOWN	18
GRAEME FERGUSON SURVEYOR	VIA PATERSON	60
GRAHAM F HOWE	BROKEN HILL	76
GRAY SURVEYORS PTY LTD	TUMUT	54
GRINSELL & JOHNS PTY LTD	BANKSTOWN	19
HARRISON FRIEDMANN & ASSOCIATES PTY LTD	CARLTON	24
HOPKINS CONSULTANTS PTY LTD	PORT MACQUARIE	66
IAN BAKER CONSULTING PTY LTD	BURANEER	22
IMRIE ASTLEY & ASSOCIATES	DUBBO	77
J I NOAD & CO., CONSULTING SURVEYORS	INVERELL	73
JABEK PTY LTD	MUDGEES	80
JACK HUGHES & ASSOCIATES PTY LTD	GLEBE	27
JBW SURVEYORS PTY LTD	BRIGHTON LE-SANDS	22
JOHN M DALY & ASSOCIATES PTY LTD	CAMPBELLTOWN	22

Alphabetical Index of Member Firms

Member Name	Location	Page
JOHN R HOLT SURVEYORS PTY LTD	CRONULLA	25
JUNEK & JUNEK PTY LTD	TELOPEA	40
KAYMAK SURVEY PTY LTD	BURLEIGH HEADS, QLD	84
KENNEDY SURVEYING	BALLINA	68
KFW (K F WILLIAMS & ASSOCIATES PTY LTD)	WOLLONGONG	46
KING & CAMPBELL PTY LTD	PORT MACQUARIE	67
KJS SURVEYING PTY LTD	WENTWORTHVILLE	41
LANDPARTNERS LIMITED	RYDALMERE	37
LANDTEAM AUSTRALIA PTY LIMITED	WARILLA	45
LANDTEAM AUSTRALIA PTY LIMITED	BOWRAL	51
LANDTEAM AUSTRALIA PTY LIMITED	GOULBURN	53
LANGFORD & ROWE CONSULTING SURVEYORS PTY LTD	DUBBO	77
LE MOTTEE GROUP PTY LTD	RAYMOND TERRACE	59
LEAN LACKENBY & HAYWARD L'POOL PTY LTD	LIVERPOOL	30
LESLIE & THOMPSON PTY LTD	NOWRA	50
LIDBURY, SUMMERS & WHITEMAN	FORSTER	56
LTS LOCKLEY	GORDON	27
LYNTON SURVEYS PTY LTD	ALEXANDRIA	18
M W ROGERS & ASSOCIATES PTY LTD	KEMPSEY WEST	65
MACRO CONSULTING SURVEYORS PTY LTD	EAST BALLINA	68
MASTERS SURVEYING PTY LTD	WOLLONGONG	46
McGLASHAN & CRISP PTY LTD	TAREE	67
McKINLAY MORGAN & ASSOCIATES PTY LTD	WINDSOR	41
McLEOD McCROW & ASSOCIATES PTY LTD	WINSTON HILLS	42
MEPSTEAD & ASSOCIATES PTY LTD	THORNLEIGH	40
MICHAEL SHANNON & ASSOCIATES PTY LTD	CONCORD	25
MITCHEL HANLON CONSULTING PTY LTD	TAMWORTH	75
MITCHELL LAND SURVEYORS PTY LTD	MIRANDA	31
MONTEATH & POWYS PTY LTD	ST LEONARDS	38
MONTEATH & POWYS PTY LTD	MUSWELLBROOK	58

Alphabetical Index of Member Firms

Member Name	Location	Page
MONTEATH & POWYS PTY LTD	NEWCASTLE	58
MONTEATH & POWYS PTY LTD	GUNNEDAH	73
N.C. WHITE & ASSOCIATES	MURWILLUMBAH	71
NEWTON DENNY CHAPELLE	LISMORE	70
NORTHERN RIVERS LAND SOLUTIONS PTY LTD	BALLINA	69
OPUS INTERNATIONAL CONSULTANTS (AUSTRALIA) PTY LTD	PARRAMATTA	34
PETER BOLAN & ASSOCIATES PTY LTD	BELROSE	21
PETER FRIEDMANN CONSULTING	WEST COMO	24
PETER W BURNS PTY LTD	COOMA	52
PHILLIP BROWN LAND SURVEYORS	MILTON	49
PHL SURVEYORS	BUNGENDORE	51
PHL SURVEYORS	GRIFFITH	83
PINNACLE LAND SURVEYORS PTY LTD	WETHERILL PARK	41
PROJECT DEVELOPMENT SURVEYS	DAVISTOWN	62
PROUST & GARDNER CONSULTING PTY LIMITED	LINDFIELD	30
PULVER COOPER & BLACKLEY PTY LTD	EAST MAITLAND	57
R W MARTIN & ASSOCIATES	MARAYLYA	31
RAMSAY SURVEYORS	CARLINGFORD	23
REALSERVE PTY LTD	BELLA VISTA	20
RESOURCE DESIGN & MANAGEMENT PTY LTD	COFFS HARBOUR	69
RICHARD HOGAN & CO PTY LTD	PENRITH	35
RIORDANS CONSULTING SURVEYORS PTY LTD trading as RCS Group Australia	LISMORE	70
ROBERT R WILSON & ASSOCIATES	NARELLAN	32
ROSS ROBINSON CONSULTING	YAMBA	72
RPS GOLD COAST	ROBINA, QLD	84
RPS GROUP	BROADMEADOW	55
RPS JORDAN SPRINGS	JORDAN SPRINGS	28
RPS SUTHERLAND	SUTHERLAND	39
RPS SYDNEY	SYDNEY	17
RPS WESTERN SYDNEY	BAULKHAM HILLS	19

Alphabetical Index of Member Firms

Member Name	Location	Page
RYGATE & COMPANY PTY LTD	SYDNEY	17
S MARK BOWLER & ASSOCIATES PTY LTD	WENTWORTH FALLS	40
SCOPE SURVEYING PTY LTD	MAITLAND	57
SCOTT CRISP & HAMBLIN PTY LIMITED	SINGLETON	60
SDG LAND DEVELOPMENT SOLUTIONS	BAULKHAM HILLS	20
SET CONSULTANTS PTY LTD	KIAMA	45
SET CONSULTANTS PTY LTD	NOWRA	50
SIPINI PTY LTD	NORTH SYDNEY	33
SMEC AUSTRALIA	CAMPBELLTOWN	23
SMK CONSULTANTS PTY LTD	MOREE	74
SOUTHERN CROSS CONSULTING SURVEYORS	GOULBURN	53
STEPHEN CONROY (SURVEYORS) PTY LTD	BLAXLAND	21
STEWART SURVEYS PTY LTD	GUNNEDAH	73
STRUTTERRE SURVEYING	LIDCOMBE	29
SUREX SURVEYORS PTY LTD	MIRANDA	32
SURVEYPLUS PTY LTD	DURAL	26
SYDNEY SURVEYORS	BANKSTOWN	19
TATTERSALL LANDER PTY LTD	RAYMOND TERRACE	59
TERRALINKS GROUP PTY LTD	KIRRAWEE	29
TONY MEXON & ASSOCIATES	SINGLETON	60
TREHY INGOLD NEATE	TUGGERAH	64
TSD SURVEYING PTY LTD	GOOGONG	52
VERIS - SURRY HILLS	SURRY HILLS	39
VERIS - SYDNEY	SYDNEY OLYMPIC PARK	38
VINCE MORGAN (SURVEYORS) PTY LTD	PENRITH	35
VOERMAN & RATSEP	BATHURST	79
W BUXTON PTY LTD	CARLTON	24
WALPOLE SURVEYING PTY LTD	ALBURY	82
WENDY SHEPHERD SURVEYORS & DEVELOPMENT CONSULTANTS PTY LTD	YAMBA	72

1300 apprentice

Enabling people to succeed in their careers

Enabling businesses to be successful



Apprentices | Trainees | Office Staff | Labour Hire | Permanent Recruitment

Ryan Johnston, 1300apprentice Trainee of the Year 2016 Surveying & Spatial Information Services
Hosted By Lean Lackenby & Hayward

www.1300apprentice.com.au

Call 1300 277 736 or 02 9715 7344

MEMBERS

SYDNEY CBD

BEVERIDGE WILLIAMS & CO PTY LTD



Suite 501, 447 Kent Street
SYDNEY NSW 2000



James Thorpe



02 9283 6677



sydney@bevwill.com.au



www.beveridgewilliams.com.au

Services Offered:

Boundary Surveys, Cadastral, Detail Surveys, Engineering Surveys, Expert Witness, Flood Level Surveys, Project Management, Subdivision and Strata Certification, Topographical Detail

RPS SYDNEY



Level 13, 255 Pitt Street
SYDNEY NSW 2000



GPO Box 4401 SYDNEY NSW 2001



Jonathan Smith



02 9248 9800



jonathan.smith@rpsgroup.com.au



www.rpsgroup.com.au

Services Offered:

Boundary Surveys, Cadastral, Civil Engineering, Cultural Heritage, DA Preparation and Lodgement, Detail Surveys, Engineering Design Work, Engineering Surveys, Environmental Services / Consulting, Expert Witness, Flood Level Surveys, GIS, Project Management, Quantity Surveying, Rural Subdivision, Sewer and Water Design, Subdivision and Strata Certification, Topographical Detail, Town Planning, Urban Design, 3D Laser Scanning, UAV

RYGATE & COMPANY PTY LTD



Suite 904, Level 9, 89 York Street
SYDNEY NSW 2000



Alan Doyle, Alan Friscic, Greg Frith



02 9262 6800



surveyors@rygate.com.au



www.rygate.com.au

Services Offered:

Boundary Surveys, Cadastral, Detail Surveys, Subdivision and Strata Certification

ALEXANDRIA

LYNTON SURVEYS PTY LTD



14/56 O'Riordan Street
ALEXANDRIA NSW 2015



Peter Hooker



1300 596 866



accounts@lyntonsurveys.com.au



www.lyntonsurveys.com.au

Services Offered:

Boundary Surveys, Cadastral, Civil Engineering, DA Preparation and Lodgement, Detail Surveys, Engineering Surveys, Expert Witness, Flood Level Surveys, Landscape Architecture, Rural Subdivision, Sewer and Water Design, Subdivision and Strata Certification, Topographical Detail, 3D Laser Scanning, UAV

B & P SURVEYS - SYDNEY



Unit 13, 538 Gardeners Road
ALEXANDRIA NSW 2015



Keith Savage



02 9669 6952



sydney@bpsurveys.com.au



www.bpsurveys.com.au

Services Offered:

Boundary Surveys, Cadastral, DA Preparation and Lodgement, Detail Surveys, Engineering Surveys, Expert Witness, Flood Level Surveys, GIS, Rural Subdivision, Topographical Detail, Town Planning, Urban Design, 3D Laser Scanning, UAV

BANKSTOWN

GEOMETRA CONSULTING PYT LTD



Unit 20, 1-5 Jacobs street
BANKSTOWN NSW 2200



PO Box 3530
CENTRO BANKSTOWN NSW 2200



John Bottaro



02 9708 5719



admin@geometra.com.au



www.geometra.com.au

Services Offered:

Boundary Surveys, Cadastral, Civil Engineering, DA Preparation and Lodgement, Detail Surveys, Engineering Surveys, Topographical Detail

BANKSTOWN continued

GRINSELL & JOHNS PTY LTD



7/39 Stanley Street
BANKSTOWN NSW 2200



PO Box 150 BANKSTOWN NSW 1885



Ross Grinsell, Gordon Wren, Adrian Barden



02 9790 6608



admin@grinsell.com.au



www.grinsell.com.au

Services Offered:

Subdivision and Strata Certification

SYDNEY SURVEYORS



7/14 French Avenue
BANKSTOWN NSW 2200



Ian Wicks, Vanessa Wicks



02 9708 0177



info@sydneysurveyors.com.au



www.sydneysurveyors.com.au

Services Offered:

Boundary Surveys, Cadastral, Detail Surveys, Engineering Surveys, Flood Level Surveys, GIS, Rural Subdivision, Topographical Detail

BAULKHAM HILLS

RPS WESTERN SYDNEY



Suite 404, Level 4, 29-31 Lexington Drive
BAULKHAM HILLS NSW 2153



PO Box 6843
BAULKHAM HILLS NSW 2153



William Boyle



02 8884 6900



william.boyle@rpsgroup.com.au



www.rpsgroup.com.au

Services Offered:

Boundary Surveys, Cadastral, Civil Engineering, Cultural Heritage, DA Preparation and Lodgement, Detail Surveys, Engineering Design Work, Engineering Surveys, Environmental Services / Consulting, Expert Witness, Flood Level Surveys, GIS, Project Management, Quantity Surveying, Rural Subdivision, Sewer and Water Design, Subdivision and Strata Certification, Topographical Detail, Town Planning, Urban Design, 3D Laser Scanning, UAV

BAULKHAM HILLS continued

SDG LAND DEVELOPMENT SOLUTIONS PTY LTD



Suite 1, 3 Railway Street
BAULKHAM HILLS NSW 2153



02 9630 7955



PO Box 2572
NORTH PARRAMATTA NSW 1750



office@sdg.net.au



www.sdg.net.au



Alan Turner, Craig Turner, Gary Edwards

Services Offered:

Boundary Surveys, Cadastral, DA Preparation and Lodgement, Detail Surveys, Engineering Surveys, Expert Witness, Flood Level Surveys, Project Management, Topographical Detail, Town Planning

BELLA VISTA

CHADWICK CHENG & ASSOCIATES



Suite 317, 5 Celebration Drive
BELLA VISTA NSW 2153



02 8883 2622



PO Box 7979
BAULKHAM HILLS BC NSW 2153



admin@cca.net.au



Simon Cheng

Services Offered:

Boundary Surveys, Cadastral, DA Preparation and Lodgement, Detail Surveys, Flood Level Surveys, Project Management, Rural Subdivision, Topographical Detail

REALSERVE PTY LTD



Suite 29, 6 Meridian Place
BELLA VISTA NSW 2153



02 9629 9377



PO Box 7911
BAULKHAM HILLS BC NSW 2153



sales@realserve.com.au



www.realserve.com.au



Nigel Waller

Services Offered:

Boundary Surveys, Cadastral, DA Preparation and Lodgement, Detail Surveys, Flood Level Surveys, Rural Subdivision, Subdivision and Strata Certification, Topographical Detail, 3D Laser Scanning, UAV

BELROSE

PETER BOLAN & ASSOCIATES PTY LTD



6 Marina Place
BELROSE NSW 2085



02 9261 1244



David Loomes



bolanp@ozemail.com.au

Services Offered:

Boundary Surveys, Cadastral, Detail Surveys, Engineering Surveys, Topographical Detail

BLAXLAND

STEPHEN CONROY (SURVEYORS) PTY LTD



Suite 2, 13 Hope Street
BLAXLAND NSW 2774



02 4739 0011



PO Box 512, SPRINGWOOD NSW 2777



scsurveys@hotmail.net.au



Stephen Conroy



www.stephenconroysurveyors.com.au

Services Offered:

Boundary Surveys, Cadastral, DA Preparation and Lodgement, Detail Surveys, Flood Level Surveys

BEROWRA

CONOLLY SURVEYING



PO Box 234
BEROWRA NSW 2081



0412 466 950



Stephen Conolly



conollysurveying@yahoo.com.au

Services Offered:

Boundary Surveys, Cadastral, Detail Surveys, Engineering Surveys, Expert Witness, Flood Level Surveys, Rural Subdivision, Topographical Details, Mean High Water Mark Surveys, Aquaculture Lease Surveys, Hydrographic Surveys

BRIGHTON LE-SANDS

JBW SURVEYORS PTY LTD



Level 7, 376 Bay Street
BRIGHTON LE-SANDS NSW 2216



02 9335 9700



PO Box 554
BRIGHTON LE-SANDS NSW 2216



enquiries@jbwsurveyors.com.au



www.jbwsurveyors.com.au



Wayne Diver-Tuck, Robert Cornish

Services Offered:

Boundary Surveys, Cadastral, Detail Surveys, Engineering Surveys, Expert Witness, Flood Level Surveys, UAV

BURRANEER

IAN BAKER CONSULTING PTY LTD



301 Woollooware Road
BURRANEER NSW 2230



0417 007 505



PO Box 508 SUTHERLAND NSW 1499



ian@ibconsult.com.au



Ian Baker

Services Offered:

Civil Engineering, DA Preparation and Lodgement, Engineering Design Work, Environmental Services/ Consulting, Expert Witness, Project Management, Subdivision and Strata Certification, Town Planning

CAMPBELLTOWN

JOHN M DALY & ASSOCIATES PTY LTD



32 Iolanthe Street
CAMPBELLTOWN NSW 2560



02 4625 5055



PO Box 25 CAMPBELLTOWN NSW 2560



admin@jmd.com.au



www.jmd.com.au



Paul Daly, Michael Gordon

Services Offered:

Boundary Surveys, Cadastral, DA Preparation and Lodgement, Detail Surveys, Engineering Design Work, Engineering Surveys, Expert Witness, Flood Level Surveys, Project Management, Rural Subdivision, Sewer and Water Design, Subdivision and Strata Certification, Topographical Detail

CAMPBELLTOWN

SMEC AUSTRALIA PTY LTD



Level 1, 178-180 Queen Street
CAMPBELLTOWN NSW 2560



02 4640 8222



PO Box 232 CAMPBELLTOWN NSW 2560



larry.ward@smec.com



Matthew Zollinger, Graeme Fleming,
Larry Ward, Greg Moore



www.smec.com

Services Offered:

Boundary Surveys, Cadastral, Civil Engineering, DA Preparation and Lodgement, Detail Surveys, Engineering Design Work, Engineering Surveys, Project Management, Quantity Surveying, Sewer and Water Design, Subdivision and Strata Certification, Town Planning, Urban Design, Water Resources

CARINGBAH

AXIOM SURVEYING PTY LTD



Unit 4, 29 Wurrook Circuit
CARINGBAH NSW 2229



02 8521 7188



PO Box 1160 SUTHERLAND NSW 1499



admin@axiomsurveying.com.au



David Reus



www.axiomsurveying.com.au

Services Offered:

Boundary Surveys, Cadastral, Detail Surveys, Engineering Surveys, Flood Level Surveys, Rural Subdivision

CARLINGFORD

RAMSAY SURVEYORS



Suite 15 Carlingford Centre
241-245 Pennant Hills Road
CARLINGFORD NSW 2118



02 9635 5840



PO Box 2244 CARLINGFORD NSW 2118



surveyors@hramsay.com.au



Aaron Millard, Nicholas Smith



www.hramsay.com.au

Services Offered:

Boundary Surveys, Cadastral, DA Preparation and Lodgement, Detail Surveys, Engineering Surveys, Flood Level Surveys, Rural Subdivision, Topographical Details

CARLTON

HARRISON FRIEDMANN & ASSOCIATES PTY LTD



365 Princes Highway
CARLTON NSW 2218



02 8558 7100



PO Box 4025 KOGARAH BAY NSW 2217



mail@hfasurveyors.com.au



Robert Harrison OAM, David Tremain,
Paul Wright



www.hfasurveyors.com.au

Services Offered:

Boundary Surveys, Cadastral, Civil Engineering, Detail Surveys, Engineering Surveys, Expert Witness, Flood Level Surveys, Project Management, Sewer and Water Design, Topographical Detail

W BUXTON PTY LTD



76 Willison Road
CARLTON NSW 2218



02 9553 9800



Victor Mansell



vjmansell@bigpond.com

Services Offered:

Boundary Surveys, Cadastral, DA Preparation and Lodgement, Detail Surveys, Engineering Surveys, Rural Subdivision, Subdivision and Strata Certification, Topographical Detail

COMO

PETER FRIEDMANN CONSULTING



90 Woronora Crescent
WEST COMO NSW 2226



0418 110 123



Peter Friedmann



friedma@bigpond.net.au

Services Offered:

Cadastral, DA Preparation and Lodgement, Expert Witness, Project Management, Subdivision and Strata Certification, Town Planning

CONCORD

MICHAEL SHANNON & ASSOCIATES PTY LTD



PO Box 506
CONCORD NSW 2137



02 9708 3660



Michael Shannon, Anna Shannon



michael@msasurveyors.com.au

Services Offered:

Boundary Surveys, Cadastral, Detail Surveys, Engineering Surveys, Topographical Detail

CRONULLA

JOHN R HOLT SURVEYORS PTY LTD



Suite 2, 9-11 Kingsway
CRONULLA NSW 2230



02 9523 2589



PO Box 67 CRONULLA NSW 2230



johnholt@people.net.au



John Holt OAM

Services Offered:

Boundary Surveys, Cadastral, Detail Surveys, Topographical Detail

DEE WHY

CMS SURVEYORS PTY LTD



2/99A South Creek Road
DEE WHY NSW 2099



02 9971 4802



PO Box 463 DEE WHY NSW 2099



info@cmssurveyors.com.au



Andrew Cummins, David Lovell,
Stuart McEvoy, Stuart Soltau



www.cmssurveyors.com.au

Services Offered:

Boundary Surveys, Cadastral, DA Preparation and Lodgement, Detail Surveys, Engineering Surveys, Expert Witness, Flood Level Surveys, Project Management, Rural Subdivision, Subdivision and Strata Certification, Topographical Detail, Town Planning, Urban Design, 3D Laser Scanning, UAV

DURAL

SURVEYPLUS PTY LTD



925 Old Northern Road DURAL NSW 2158



02 9651 2921



PO Box 3342 DURAL NSW 2158



info@surveyplus.com.au



Jeremy MacCue, Myles Green



www.surveyplus.com.au

Services Offered:

Boundary Surveys, Cadastral, DA Preparation and Lodgement, Detail Surveys, Engineering Surveys, Flood Level Surveys, Project Management, Rural Subdivision, Topographical Detail, Town Planning

EPPING

BURTON & FIELD PTY LTD



Suite 202, 2 Pembroke Street
EPPING NSW 2121



02 9868 4660



PO Box 1150 EPPING NSW 1710



dewing@burtonandfield.com.au



Brian Dewing



www.burtonandfield.com.au

Services Offered:

Boundary Surveys, Cadastral, Civil Engineering, DA Preparation and Lodgement, Detail Surveys, Engineering Design Work, Engineering Surveys, Expert Witness, Flood Level Surveys, Project Management, Rural Subdivision, Sewer and Water Design, Topographical Detail, Town Planning, Urban Design

CRAIG & RHODES PTY LTD



Suite 400, Level 4, 16-18 Cambridge Street
EPPING NSW 2121



02 9869 1855



PO Box 233 EPPING NSW 1710



reception@crhodes.com.au



Andrew Halmarick, Andrew Thomas



www.craigandrhodes.com.au

Services Offered:

Boundary Surveys, Cadastral, Civil Engineering, DA Preparation and Lodgement, Detail Surveys, Engineering Design Work, Engineering Surveys, Environmental Services / Consulting, Expert Witness, Flood Level Surveys, GIS, Project Management, Rural Subdivision, Sewer and Water Design, Topographical Detail, Town Planning, Urban Design, Water Resources, 3D Laser Scanning, UAV

FRENCHS FOREST

C-SIDE SURVEYORS PTY LTD



34 Tallowood Way
FRENCH FOREST NSW 2086



02 9029 4109



PO Box 1455 NEUTRAL BAY NSW 2089



admin@csidesurveyors.com.au



Ian Sterligov



www.csidesurveyors.com.au

Services Offered:

Boundary Surveys, Cadastral, DA Preparation and Lodgement, Detail Surveys, Engineering Surveys, Flood Level Surveys, Topographical Detail

GLEBE

JACK HUGHES & ASSOCIATES PTY LTD



79 St John Road GLEBE NSW 2037



0419 163 751



PO Box 24 GLEBE NSW 2037



jackhughes@bigpond.com



Jack Hughes



www.jackhughes.com.au

Services Offered:

Boundary Surveys, Cadastral, Detail Surveys, Expert Witness, Flood Level Surveys, Project Management, Topographical Detail

GORDON

LTS LOCKLEY



Suite 1, Level 1, 810 Pacific Highway
GORDON NSW 2072



1300 587 000



LOCKED BAG 5 GORDON NSW 2072



tiffanyw@lockley.com.au



Michael Lockley, Damian Maguire,
Joseph Monardo



www.ltsl.com.au

Services Offered:

Boundary Surveys, Cadastral, DA Preparation and Lodgement, Detail Surveys, Environmental Services/ Consulting, GIS, Project Management, Rural Subdivision, Sewer and Water Design, Subdivision and Strata Certification, 3D Laser Scanning, UAV

HORNSBY

CHASE BURKE & HARVEY



Suite205, Level 2, 16 Hunter Street
HORNSBY NSW 2077



PO Box 3041 ERINA NSW 2250



Steve Bishop, Rod Fletcher,
Ian Harvey, Paul Hutcheon



02 9482 9498



hornsby@cbhsurvey.com.au



www.cbhsurvey.com.au

Services Offered:

Boundary Surveys, Cadastral, Civil Engineering, DA Preparation and Lodgement, Detail Surveys, Engineering Design Work, Engineering Surveys, Expert Witness, Flood Level Surveys, Project Management, Rural Subdivision, Sewer and Water Design, Subdivision and Strata Certification, Topographical Detail, Town Planning

JORDAN SPRINGS

RPS JORDAN SPRINGS



Shop 11, 65 Water Gum Drive
JORDAN SPRINGS NSW 2747



William Boyle



02 9833 9011



william.boyle@rpsgroup.com.au



www.rpsgroup.com.au

Services Offered:

Boundary Surveys, Cadastral, Civil Engineering, Cultural Heritage, DA Preparation and Lodgement, Detail Surveys, Engineering Design Work, Engineering Surveys, Environmental Services / Consulting, Expert Witness, Flood Level Surveys, GIS, Project Management, Quantity Surveying, Rural Subdivision, Sewer and Water Design, Subdivision and Strata Certification, Topographical Detail, Town Planning, Urban Design, 3D Laser Scanning, UAV

KIRRAWEE

COOPER & RICHARDS SURVEYORS PTY LTD



45 Durbar Avenue
KIRRAWEE NSW 2232



PO Box 508 SUTHERLAND NSW 1499



Simon Geest



02 9521 5622



cooric@bigpond.com

Services Offered:

Boundary Surveys, Cadastral, DA Preparation and Lodgement, Detail Surveys, Engineering Surveys, Flood Level Surveys, Topographical Detail

KIRRAWEE continued

TERRALINKS GROUP PTY LTD



Unit 16, 429 The Boulevard
KIRRAWEE NSW 2232



PO Box 559 SUTHERLAND NSW 1499



Jace Pearson



02 9521 8088



accounts@terralinks.com.au



www.terralinks.com.au

Services Offered:

Boundary Surveys, Cadastral, Detail Surveys, Flood Level Surveys, Project Management, Subdivision and Strata Certification

LEICHHARDT

D&C SURVEYING PTY LTD



Suite 3, 267-277 Norton Street
LEICHHARDT NSW 2040



Dragomir Catic



02 9568 6918



dcsurveying@bigpond.com

Services Offered:

Boundary Surveys, Cadastral, Detail Surveys, Engineering Surveys, Subdivision and Strata Certification, Topographical Detail

LIDCOMBE

STRUCTERRE SURVEYING



Suite 1, Level 2, 42 Birnie Avenue
LIDCOMBE NSW 2141



PO Box 194 SYDNEY MARKETS NSW 2129



Kevin Donovan, Greg Townend



02 9646 5811



nswsurveying@structerre.com.au



www.structerresurveying.com.au

Services Offered:

Boundary Surveys, Cadastral, Civil Engineering, Detail Surveys, Engineering Surveys, GIS, Topographical Detail

LINDFIELD

PROUST & GARDNER CONSULTING PTY LTD



406 Pacific Highway LINDFIELD NSW 2070



02 9416 1355



PO Box 132 LINDFIELD NSW 2070



p.gardner@png.com.au



Phillip Gardner, Barry Gardner

Services Offered:

Boundary Surveys, Cadastral, DA Preparation and Lodgement, Detail Surveys, Engineering Design Work, Engineering Surveys, Expert Witness, Flood Level Surveys, Project Management, Quantity Surveying, Topographical Detail, Town Planning

LIVERPOOL

BURTON & FIELD PTY LTD



34 Hume Highway LIVERPOOL NSW 2170



02 9602 1199



PO Box 242 LIVERPOOL BC NSW 1871



survey@burtonandfield.com.au



Brian Dewing, Stephen Dike, Steve Sampson



www.burtonandfield.com.au

Services Offered:

Boundary Surveys, Cadastral, Civil Engineering, DA Preparation and Lodgement, Detail Surveys, Engineering Design Work, Engineering Surveys, Expert Witness, Flood Level Surveys, Project Management, Rural Subdivision, Sewer and Water Design, Topographical Detail, Town Planning, Urban Design

LEAN LACKENBY & HAYWARD L'POOL PTY LTD



209 Northumberland Street
LIVERPOOL NSW 2170



02 9602 1200



PO Box 160 LIVERPOOL BC NSW 1871



llhlpool@tpg.com.au

Services Offered:

Boundary Surveys, Cadastral, Civil Engineering, DA Preparation and Lodgement, Detail Surveys, Engineering Design Work, Flood Level Surveys, Rural Subdivision, Topographical Detail

MARAYLYA

R W MARTIN & ASSOCIATES



186 Fisher Road
MARAYLYA NSW 2765



02 4573 6697



Robert Martin, Scott Taylor



alfmartin@bigpond.com.au

Services Offered:

Boundary Surveys, Cadastral, Detail Surveys, Engineering Surveys, Flood Level Surveys, GIS, Rural Subdivision, Topographical Detail

MIRANDA

BEVERIDGE WILLIAMS & CO PTY LTD - MIRANDA



Suite 11, 19 Central Road
MIRANDA NSW 2228



02 9524 4073



PO Box 176 CARINGBAH NSW 1495



miranda@bevwill.com.au



John Watson



www.beveridgewilliams.com.au

Services Offered:

Boundary Surveys, Cadastral, Detail Surveys, Engineering Surveys, Expert Witness, Flood Level Surveys, Project Management, Subdivision and Strata Certification, Topographical Detail

MITCHELL LAND SURVEYORS PTY LTD



Level 2, Suite 4, 629 Kingsway
MIRANDA NSW 2228



02 9531 0060



PO Box 59 MIRANDA NSW 1490



enquiries@mitschellsurveying.com.au



Stephen Mitchell



www.mitchellsurveying.com.au

Services Offered:

Boundary Surveys, Detail Surveys

MIRANDA continued

SUREX SURVEYORS PTY LTD



Level 1, 601 Kingsway MIRANDA NSW 2228



1300 557 680



PO Box 303 KENMORE NSW 4069



admin@surex.com.au



Allan Henneker, Cameron Mills



www.surex.com.au

Services Offered:

Engineering Surveys

NARELLAN

ROBERT R WILSON & ASSOCIATES



10 Neal Place APPIN NSW 2560



0417 241 177



Robert Wilson



rob@rrwilson.com

Services Offered:

Boundary Surveys, Cadastral, DA Preparation and Lodgement, Detail Surveys, Sewer and Water Design, Subdivision and Strata Certification

NORTH SYDNEY

CRUX SURVEYING AUSTRALIA PTY LTD



Level 32, 101 Miller Street
NORTH SYDNEY NSW 2060



02 8019 7132



PO Box 391 MIRANDA NSW 1490



info@cruxsurveying.com.au



Scott Allison, Mark Summers



www.cruxsurveying.com.au

Services Offered:

Boundary Surveys, Cadastral, Civil Engineering, DA Preparation and Lodgement, Detail Surveys, Engineering Design Work, Engineering Surveys, Environmental Services / Consulting, Flood Level Surveys, Project Management, Rural Subdivision, Sewer and Water Design, Subdivision and Strata Certification, Topographical Detail, Water Resources, 3D Laser Scanning

NORTH SYDNEY continued

de WITT CONSULTING



Level 32, 101 Miller Street
NORTH SYDNEY NSW 2060



02 8019 7268



Mark Harrison



mark.harrison@dewittconsulting.com.au



www.dewittconsulting.com.au

Services Offered:

Boundary Surveys, Cadastral, Cultural Heritage, DA Preparation and Lodgement, Detail Surveys, Engineering Design Work, Engineering Surveys, Environmental Services / Consulting, Expert Witness, Flood Level Surveys, GIS, Project Management, Rural Subdivision, Sewer and Water Design, Subdivision and Strata Certification, Topographical Detail, Town Planning, Urban Design, Water Resources, 3D Laser Scanning, UAV

SIPINI PTY LTD



2/96 High Street
NORTH SYDNEY NSW 2060



0419 996 369



Denny Linker



denny.linker@jebulon.com

Services Offered:

Expert Witness, Subdivision and Strata Certification

ORAN PARK

GEOLYSE PTY LTD



Level 3, Oran Park Podium
NORTH SYDNEY NSW 2060



02 4632 6500



PO Box 473 NARELLAN NSW 2567



wsaunders@geolyse.com



Warren Saunders




www.geolyse.com


Services Offered:


Boundary Surveys, Cadastral, Civil Engineering, DA Preparation and Lodgement, Detail Surveys, Engineering Design Work, Engineering Surveys, Environmental Services / Consulting, GIS, Project Management, Rural Subdivision, Sewer and Water Design, Subdivision and Strata Certification, Town Planning


PARRAMATTA


DONOVAN ASSOCIATES

 15 Parkes Street
PARRAMATTA NSW 2150

 John Donovan

 02 9806 3000


 accounts@donovanassociates.com.au

 www.donovanassociates.com.au

Services Offered:


Boundary Surveys, Cadastral, Civil Engineering, Detail Surveys, Engineering Design Work, Engineering Surveys, Expert Witness, Flood Level Surveys, GIS, Rural Subdivision, Topographical Detail


OPUS INTERNATIONAL CONSULTANTS (AUSTRALIA) PTY LTD

 Level 7, 111 Phillip Street
PARRAMATTA NSW 2150

 PO Box 387 PARRAMATTA NSW 2124

 Matthew Hynes

 02 8838 5999

 matthew.hynes@opus.com.au


 www.opus.com.au

Services Offered:


Boundary Surveys, Cadastral, Civil Engineering, DA Preparation and Lodgement, Detail Surveys, Engineering Design Work, Engineering Surveys, Environmental Services / Consulting, Flood Level Surveys, GIS, Project Management, Rural Subdivision, Sewer and Water Design, Subdivision and Strata Certification, Topographical Detail, Town Planning, Urban Design, Water Resources, 3D Laser Scanning, UAV


PENRITH

CAD CONSULTING


 41 Lemongrove Road
PENRITH NSW 2750

 PO Box 259 PENRITH NSW 2751

 Colin Foulds, Daniel Galluzzi

 02 4732 2040

 colin@cadconsulting.com.au

 www.cadconsulting.com.au

Services Offered:

Boundary Surveys, Cadastral, Detail Surveys, Engineering Surveys, Topographical Detail

PENRITH continued

FREEBURN SURVEYORS



Suite 2, 1st Floor, 2 Castlereagh Street
PENRITH NSW 2750



Matthew Freeburn



02 4721 2289



matthew@freeburnsurveyors.com



www.cadconsulting.com.au

Services Offered:

Boundary Surveys, Cadastral, Detail Surveys, Engineering Surveys, Flood Level Surveys, Project Management, Rural Subdivision

RICHARD HOGAN & CO PTY LTD



Unit 41, 37-47 Borec Road
PENRITH NSW 2750



PO Box 4365 PENRITH PLAZA NSW 2750



Richard Hogan



02 4732 6599



admin@hoganco.com.au

Services Offered:

Boundary Surveys, Cadastral, DA Preparation and Lodgement, Detail Surveys, Engineering Surveys, Flood Level Surveys, Rural Subdivision, Topographical Detail, Town Planning

VINCE MORGAN (SURVEYORS) PTY LTD



77 Union Road
PENRITH NSW 2750



PO Box 4156 PENRITH PLAZA NSW 2750



Ian Myers, Peter Warwick



02 4721 5293



mail@vmsurvey.com.au



www.vincemorgansurveyors.com.au

Services Offered:

Boundary Surveys, Cadastral, Detail Surveys, Engineering Surveys, Rural Subdivision, Subdivision and Strata Certification, Topographical Detail

PYMBLE

DEGOTARDI, SMITH & PARTNERS



Unit 1, 9-11 Bridge Street
PYMBLE NSW 2073



02 9440 1100



David Elford, Paul Garrett, Greg Glynn,
Douglas MacLean, Matthew Power,
Grant Scanlan



surveys@degotardi.com.au



www.degotardi.com.au

Services Offered:

Boundary Surveys, Cadastral, DA Preparation and Lodgement, Detail Surveys, Engineering Design Work, Engineering Surveys, Environmental Services / Consulting, Flood Level Surveys, GIS, Rural Subdivision, Sewer and Water Design, Subdivision and Strata Certification, Topographical Detail, Town Planning, Urban Design, 3D Laser Scanning

RANDWICK

COX SURVEY PTY LTD



PO Box 3347
ST PAULS (RANDWICK) NSW 2031



0412 332 533



Peter Kozak



coxsurvey@optusnet.com.au

Services Offered:

Boundary Surveys, Cadastral, Detail Surveys, Sewer and Water Design, Topographical Detail, 3D Laser Scanning

REVESBY

G V HULL & ASSOCIATES



18 Blamey Street
REVESBY NSW 2212



02 9792 2888



PO Box 308
PADSTOW NSW 2211



mail.gvhull.com.au



www.gvhull.com.au









Gregory Hull

Services Offered:

Boundary Surveys, Cadastral, DA Preparation and Lodgement, Detail Surveys, Flood Level Surveys, Rural Subdivision, Subdivision and Strata Certification, Topographical Detail

ROCKDALE

CARDNO (NSW/ACT) PTY LTD







	Level 1, 23-25 Frederick Street ROCKDALE NSW 2216		02 9597 9700
	PO Box 175 ROCKDALE NSW 2216		pierre.hartzenberg@cardno.com.au
	Julian Bosman, Pierre Hartzenberg, Peter Cornish		www.hardforester.com.au

Services Offered:

Boundary Surveys, Cadastral, Civil Engineering, Detail Surveys, Engineering Design Work, Engineering Surveys, Environmental Services / Consulting, Flood Level Surveys, GIS, Rural Subdivision, Sewer and Water Design, Topographical Detail, Town Planning, Urban Design, 3D Laser Scanning, UAV

RYDALMERE

LANDPARTNERS LIMITED

	Level2, 23-29 South Street RYDALMERE NSW 2116		02 9685 2000
	PO Box 1144 DUNDAS NSW 2117		sydney@landpartners.com.au
	Greg Oxley, Royston Lowe, Bob Pascoe		www.landpartners.com.au

Services Offered:

Boundary Surveys, Cadastral, DA Preparation and Lodgement, Detail Surveys, Engineering Surveys, Expert Witness, Flood Level Surveys, GIS, Project Management, Sewer and Water Design, Topographical Detail, Town Planning, Urban Design, 3D Laser Scanning, UAV



ST LEONARDS

MONTEATH & POWYS PTY LTD



Level 11, 205 Pacific Highway
ST LEONARDS NSW 2065



02 9436 4210



PO Box 175 ROCKDALE NSW 2216



survey@monteathpowys.com.au



Andrew Baker, Gregory Burnitt,
Robert Monteath, Scott Bradford,
Ben Belfield



www.monteathpowys.com.au

Services Offered:

Boundary Surveys, Cadastral, Civil Engineering, Cultural Heritage, DA Preparation and Lodgement, Detail Surveys, Engineering Design Work, Engineering Surveys, Environmental Services / Consulting, Expert Witness, Flood Level Surveys, GIS, Project Management, Rural Subdivision, Sewer and Water Design, Subdivision and Strata Certification, Topographical Detail, Town Planning, Urban Design, Water Resources, 3D Laser Scanning, UAV

SYDNEY OLYMPIC PARK

VERIS - SYDNEY



Suite 1, Level 5, 8 Australia Avenue
SYDNEY OLYMPIC PARK NSW 2127



1300 765 315



Shane Lawrence



info.nsw@veris.com.au



www.veris.com.au

Services Offered:

Boundary Surveys, Cadastral, Civil Engineering, DA Preparation and Lodgement, Detail Surveys, Engineering Surveys, Flood Level Surveys, Landscape Architecture, Project Management, Rural Subdivision, Subdivision and Strata Certification, Topographical Detail, Town Planning, 3D Laser Scanning, UAV



SURRY HILLS

VERIS - SURRY HILLS



Suite 301, Level 3, 55 Holt Street
SURRY HILLS NSW 2010



02 9212 4655



PO Box 1807
STRAWBERRY HILLS NSW 2012



surryhills@veris.com.au



www.veris.com.au



Mark Andrew, Tasy Moraitis

Services Offered:

Boundary Surveys, Cadastral, DA Preparation and Lodgement, Detail Surveys, Expert Witness, Flood Level Surveys, Rural Subdivision, Topographical Detail, 3D Laser Scanning, UAV

SUTHERLAND

BOXALL SURVEYORS PTY LTD



8/49-51 Elton Street
SUTHERLAND NSW 2232



02 9521 5737



PO Box 159 SUTHERLAND NSW 1499



admin@boxallsurveyors.com.au



www.boxallsurveyors.com.au



Scott Murray, Shawn Le Clerc

Services Offered:

Boundary Surveys, Cadastral, Civil Engineering, DA Preparation and Lodgement, Detail Surveys, Engineering Surveys, Expert Witness, Flood Level Surveys, Rural Subdivision, Topographical Detail, 3D Laser Scanning, UAV

RPS SUTHERLAND



Suite 2, Level 1, 668 Old Princes Highway
SUTHERLAND NSW 2232



02 9542 1177



PO Box 141 SUTHERLAND NSW 1499



lee.schmalfeldt@rpsgroup.com.au



www.rpsgroup.com.au



Lee Schmalfeldt

Services Offered:

Boundary Surveys, Cadastral, Civil Engineering, Cultural Heritage, DA Preparation and Lodgement, Detail Surveys, Engineering Design Work, Engineering Surveys, Environmental Services / Consulting, Expert Witness, Flood Level Surveys, GIS, Project Management, Quantity Surveying, Rural Subdivision, Sewer and Water Design, Subdivision and Strata Certification, Topographical Detail, Town Planning, Urban Design, 3D Laser Scanning, UAV

TELOPEA

JUNEK & JUNEK PTY LTD



55 Tintern Avenue
TELOPEA NSW 2117



PO Box 178 OATLANDS NSW 2117



Gerard Junek



02 9873 1876



info@juneks.com.au



www.juneks.com.au

Services Offered:

Boundary Surveys, Cadastral, Topographical Detail

THORNLEIGH

MEPSTEAD & ASSOCIATES PTY LTD



Suite 9, 4 Central Avenue
THORNLEIGH NSW 2120



PO Box 22 THORNLEIGH NSW 2120



Craig Coggins, Stella Walter



02 9875 4500



mepstead@mepstead.com.au



www.mepstead.com.au

Services Offered:

Boundary Surveys, Cadastral, Civil Engineering, DA Preparation and Lodgement, Detail Surveys, Engineering Design Work, Engineering Surveys, Flood Level Surveys, Project Management, Rural Subdivision, Topographical Detail, Town Planning, Urban Design, UAV

WENTWORTH FALLS

S MARK BOWLER & ASSOCIATES



22 Plantation Street
WENTWORTH FALLS NSW 2782



PO Box 1 WENTWORTH FALLS NSW 2782



Mark Bowler



02 4757 1091



surveyor@pnc.com.au

Services Offered:

Boundary Surveys, Cadastral, Detail Surveys, Rural Subdivision

WENTWORTHVILLE

KJS SURVEYING PTY LTD



10 Pritchard St East
WENTWORTHVILLE NSW 2145



02 9636 3248



PO Box 281
WENTWORTHVILLE NSW 2145



office@fespl.com.au



Kelvin Sykes, Stuart Hartnett, Cameron Sykes

Services Offered:

Boundary Surveys, Cadastral, Civil Engineering, Cultural Heritage, DA Preparation and Lodgement, Detail Surveys, Engineering Surveys, Expert Witness, Flood Level Surveys, Landscape Architecture, Project Management, Rural Subdivision, Sewer and Water Design, Subdivision and Strata Certification, Topographical Detail

WETHERILL PARK

PINNACLE LAND SURVEYORS PTY LTD



Suite 104, 447 Victoria Street
WETHERILL PARK NSW 2164



02 9686 2548



PO Box 112 BAULKHAM HILLS NSW 2153



office@pinnaclesurveyors.com.au



Aaron Fleury



www.pinnaclesurveyors.com.au

Services Offered:

Boundary Surveys, Cadastral, DA Preparation and Lodgement, Detail Surveys, Engineering Surveys, Expert Witness, GIS, Project Management, Rural Subdivision, Topographical Detail, Urban Design

WINDSOR

McKINLAY MORGAN & ASSOCIATES PTY LTD



333 George Street WINDSOR NSW 2756



02 4577 6011



PO Box 217 WINDSOR NSW 2756



mail@mckinlaymorgan.com.au



Andrew Edwards, Michael Marion



www.mckinlaymorgan.com.au

Services Offered:

Boundary Surveys, Cadastral, DA Preparation and Lodgement, Detail Surveys, Engineering Design Work, Engineering Surveys, Environmental Services / Consulting, Expert Witness, Flood Level Surveys, Project Management, Rural Subdivision, Sewer and Water Design, Subdivision and Strata Certification, Topographical Detail, Town Planning, Urban Design

WINSTON HILLS

McLEOD McCROW & ASSOCIATES PTY LTD



3 Nestor Street
WINSTON HILLS NSW 2153



02 9637 5456



PO Box 86 MERRYLANDS NSW 2160



mcsurmc@ihug.com.au



Ken McCrow

Services Offered:

Boundary Surveys, Cadastral, Civil Engineering, Engineering Surveys, Flood Level Surveys, Project Management, Rural Subdivision, Town Planning





AusSearch.net

There are many reasons why AusSearch is the obvious choice...

- Monthly invoices with a 60 day credit facility
- No lock in contracts, no cost to join or ongoing admin fees
- Free support and helpdesk
- Accessible on any mobile device or PC
- Verify claimed facts in printable and saveable formats
- Easily track costs with a user-friendly interface
- Fast identification of lot numbers and boundaries
- Seamless process from finding to ordering
- Easy bulk ordering
- Job tracking and reorder detection – users are prompted if they have previously ordered a document.



Property Searches

AusSearch delivers online title searching and related land information across Australia.



Company Searches

Extensive range of certificates and enquiries from Federal, State and Local agencies.



National Searches

A range of national searches are available including ASIC, telco, national property ownership etc.



Complex / Manual Searching

If you need to go beyond an online search, use AusSearch to undertake a complex/manual search.



PO Box Q1404
QVB, NSW 1230



Helpdesk: 1800 738 524
Accounts enquiries: 02 9267 9728



admin@aussearch.net



www.aussearch.net

ILLAWARRA

BULLI

DENNIS SMITH SURVEYS PTY LTD



8 Railway street BULLI NSW 2516



02 4284 9402



Murray Smith



info@dssurvey.com.au



www.dssurvey.com.au

Services Offered:

Boundary Surveys, Cadastral, Detail Surveys, Engineering Surveys, Flood Level Surveys, Rural Subdivision

DAPTO

CEH CONSULTING PTY LTD



44 Baan Baan Street DAPTO NSW 2530



02 4284 9402



PO Box 212 DAPTO NSW 2530



donnas@cehdapto.com



Bruce Smith



www.cehdapto.com

Services Offered:

Boundary Surveys, Cadastral, DA Preparation and Lodgement, Detail Surveys, Engineering Surveys, Flood Level Surveys, Project Management, Rural Subdivision, Topographical Detail, Urban Design, 3D Laser Scanning, UAV

FIGTREE

BPS SURVEYORS



12/34 Princes Hwy FIGTREE NSW 2525



0409 823 870



54 Yellagong St
WEST WOLLONGONG NSW 2500



ben@bpssurveyors.com.au



Benjamin Sreckovic



www.bpssurveyors.com.au

Services Offered:

Boundary Surveys, Cadastral, Detail Surveys, Engineering Surveys, Flood Level Surveys, Rural Subdivision, Topographical Detail, Town Planning

KIAMA

ALLEN, PRICE & SCARRATTS PTY LTD



5/125 Terralong Street KIAMA NSW 2533



PO Box 73 NOWRA NSW 2541



Mark Klein, Ross Douglas, Matt Philpott,
Thanh Le, Rebecca Smith, Brendan Dallas



02 4421 6544



consultants@allenprice.com.au



www.allenprice.com.au

Services Offered:

Boundary Surveys, Cadastral, Civil Engineering, DA Preparation and Lodgement, Detail Surveys, Engineering Design Work, Engineering Surveys, Expert Witness, Project Management, Rural Subdivision, Sewer and Water Design, Subdivision and Strata Certification, Topographical Detail, Town Planning

SET CONSULTANTS PTY LTD



Level 1, 44 Manning Street
KIAMA NSW 2533



PO Box 495 NOWRA NSW 2541



Simon Apperley, Adrian Riepsamen,
David Cannon



02 4233 2006



simon@setconsultants.com.au



www.setconsultants.com.au

Services Offered:

Boundary Surveys, Cadastral, Civil Engineering, DA Preparation and Lodgement, Detail Surveys, Engineering Design Work, Flood Level Surveys, Rural Subdivision, Sewer and Water Design, Topographical Detail, Town Planning

WARILLA

LANDTEAM AUSTRALIA PTY LTD



5/97 Shellharbour Road
WARILLA NSW 2528



PO Box 353 WARILLA NSW 2528



Greg Goodman



02 4296 7055



wollongong@landteam.com.au



www.landteam.com.au

Services Offered:

Boundary Surveys, Cadastral, Civil Engineering, DA Preparation and Lodgement, Detail Surveys, Engineering Design Work, Engineering Surveys, Expert Witness, Flood Level Surveys, Project Management, Rural Subdivision, Sewer and Water Design, Subdivision and Strata Certification, Topographical Detail, Town Planning

WOLLONGONG

KFW (K F WILLIAMS & ASSOCIATES PTY LTD)



28 Auburn Street
WOLLONGONG NSW 2500



02 4228 7004



PO Box 1477 WOLLONGONG NSW 2500



mail@kfw.net.au



Craig Johnson



www.kfw.net.au

Services Offered:

Boundary Surveys, Cadastral, Civil Engineering, DA Preparation and Lodgement, Detail Surveys, Engineering Design Work, Engineering Surveys, Environmental Services / Consulting, Flood Level Surveys, Project Management, Rural Subdivision, Sewer and Water Design, Subdivision and Strata Certification, Town Planning, Urban Design

MASTERS SURVEYING PTY LTD



Suite 2, 116 Corrimal Street
WOLLONGONG NSW 2500



02 4296 7055



PO Box 357 WILSTON QLD 4051



admin@mpasurveying.com.au



David Jollie

Services Offered:

Boundary Surveys, Cadastral, Civil Engineering, DA Preparation and Lodgement, Detail Surveys, Engineering Surveys, Expert Witness, Flood Level Surveys, Project Management, Rural Subdivision, Topographical Detail, Town Planning, 3D Laser Scanning, UAV



Excellence Drives Innovation.

C.R.Kennedy is the largest provider of positioning solutions in Australia servicing the construction, mining and surveying industries. As the exclusive distributor for leading brands such as Leica Geosystems, Riegl, and many more we have the equipment and expertise to help our customers solve even the most demanding of measurement challenges.

With offices and service centres in all capital cities and a national support team we offer a level of customer service that matches the calibre of the brands we carry.

CR Kennedy are proud major sponsor of NSW excellence awards.

exclusive
Australian distributor

Leica
Geosystems

- when it has to be **right**

part of
HEXAGON



Leica Nova MS60

The new experience in measuring technology



Leica Nova TS60

Perfected precision, maximum accuracy



Leica Viva TS16

Self-learning in any application



Leica CS20

See beyond the data



Leica CS35

3D everything 3D everywhere



Leica Viva GS18 T

Self Learning GNSS



C.R.Kennedy
| SURVEY SOLUTIONS |

survey.crkennedy.com.au

SOUTH COAST

BATEMANS BAY

CONWAY BURROWS & HANCOCK



126 Beach Road
BATEMANS BAY NSW 2536



02 4472 5585



PO Box 96 BATEMANS BAY NSW 2536



admin@cbhsurveyors.com.au



Allan Burrows, Christopher Conway



www.cbhsurveyors.com.au

Services Offered:

Boundary Surveys, Cadastral, DA Preparation and Lodgement, Detail Surveys, Engineering Design Work, Engineering Surveys, Flood Level Surveys, Project Management, Rural Subdivision, Sewer and Water Design, Subdivision and Strata Certification, Topographical Detail, Urban Design

BEGA

CADDEY SEARL & JARMAN



10 Canning Street BEGA NSW 2550



02 6492 2933



PO Box 259 BEGA NSW 2550



csjbega@csj.com.au



David Bothamley, Michael Collins



www.csj.com.au

Services Offered:

Boundary Surveys, Cadastral, Civil Engineering, DA Preparation and Lodgement, Detail Surveys, Engineering Surveys, Flood Level Surveys, GIS, Rural Subdivision, Sewer and Water Design, Topographical Detail

MERIMBULA

CADDEY SEARL & JARMAN



2/42 Main Street MERIMBULA NSW 2548



02 6495 1044



PO Box 488 MERIMBULA NSW 2548



csjmerim@csj.com.au



David Bothamley, Michael Collins



www.csj.com.au

Services Offered:

Boundary Surveys, Cadastral, Civil Engineering, DA Preparation and Lodgement, Detail Surveys, Engineering Surveys, Flood Level Surveys, GIS, Rural Subdivision, Sewer and Water Design, Topographical Detail

MILTON

PHILLIP BROWN LAND SURVEYORS



100 Princes Highway MILTON NSW 2538



PO Box 168 MILTON NSW 2538



Phillip Brown



02 4454 0842



pbrown@shoal.net.au

Services Offered:

Boundary Surveys, Cadastral, DA Preparation and Lodgement, Detail Surveys, Engineering Design Work, Engineering Surveys, Rural Subdivision, Sewer and Water Design, Subdivision and Strata Certification, Topographical Detail

MORUYA

CONWAY BURROWS & HANCOCK



PO BOX 192 MORUYA NSW 2536



Allan Burrows, Christopher Conway



02 4474 2663



admin@cbhsurveyors.com.au



www.cbhsurveyors.com.au

Services Offered:

Boundary Surveys, Cadastral, DA Preparation and Lodgement, Detail Surveys, Engineering Design Work, Engineering Surveys, Flood Level Surveys, Project Management, Rural Subdivision, Sewer and Water Design, Subdivision and Strata Certification, Topographical Detail, Urban Design

NOWRA

ALLEN, PRICE & SCARRATTS PTY LTD



75 Plunkett Street NOWRA NSW 2541



PO Box 73 NOWRA NSW 2541



Mark Klein, Ross Douglas, Matt Philpott,
Thanh Le, Rebecca Smith, Brendan Dallas



02 4421 6544



consultants@allenprice.com.au



www.allenprice.com.au

Services Offered:

Boundary Surveys, Cadastral, Civil Engineering, DA Preparation and Lodgement, Detail Surveys, Engineering Design Work, Engineering Surveys, Expert Witness, Project Management, Rural Subdivision, Sewer and Water Design, Subdivision and Strata Certification, Topographical Detail, Town Planning

NOWRA continued

LESLIE & THOMPSON PTY LTD



Suite 1, 52 Berry Street NOWRA NSW 2541



02 4422 1233



PO Box 778 NOWRA NSW 2541



mail@lesliethompson.com.au



Stuart Leslie



www.lesliethompson.com.au

Services Offered:

Boundary Surveys, Cadastral, DA Preparation and Lodgement, Flood Level Surveys, Rural Subdivision, Subdivision and Strata Certification

SET CONSULTANTS PTY LTD



51 Graham Street
NOWRA NSW 2541



02 4421 4500



PO Box 495 NOWRA NSW 2541



simon@setconsultants.com.au



Simon Apperley, Adrian Riepsamen,
David Cannon



www.setconsultants.com.au

Services Offered:

Boundary Surveys, Cadastral, Civil Engineering, DA Preparation and Lodgement, Detail Surveys, Engineering Design Work, Flood Level Surveys, Rural Subdivision, Sewer and Water Design, Topographical Detail, Town Planning



SOUTHERN HIGHLANDS

BOWRAL

CONWAY BURROWS & HANCOCK



1A, 28 Station Street
BOWRAL NSW 2576



02 4862 1769



PO Box 498 BOWRAL NSW 2576



paul@aussurvey.com.au



Paul Brandon



www.aussurvey.com.au

Services Offered:

Boundary Surveys, Cadastral, DA Preparation and Lodgement, Detail Surveys, Engineering Surveys, Environmental Services / Consulting, Project Management, Rural Subdivision, Subdivision and Strata Certification, Topographical Detail, Town Planning

LANDTEAM AUSTRALIA PTY LTD



357 Bong Bong Street BOWRAL NSW 2576



02 4861 2467



Greg Goodman



gregg@landteam.com.au



www.landteam.com.au

Services Offered:

Boundary Surveys, Cadastral, Civil Engineering, DA Preparation and Lodgement, Detail Surveys, Engineering Design Work, Engineering Surveys, Expert Witness, Flood Level Surveys, Project Management, Rural Subdivision, Sewer and Water Design, Subdivision and Strata Certification, Topographical Detail, Town Planning

BUNGENDORE

PHL SURVEYORS



13 Gibraltar Street
BUNGENDORE NSW 2621



02 4861 2467



Alan Longhurst, John Harrison,
Gary Polkinghorne



alanl@phlsurveyors.com.au



www.phlsurveyors.com.au

Services Offered:

Boundary Surveys, Cadastral, DA Preparation and Lodgement, Detail Surveys, Engineering Surveys, Flood Level Surveys, Project Management, Rural Subdivision, Town Planning, Urban Design, Water Resources, UAV

COOMA

PETER W BURNS PTY LTD



88 Commissioner Street
COOMA NSW 2621



02 6452 3221



PO Box 737 COOMA NSW 2630



survey@pburns.com.au



Peter Burns



www.pburns.com.au

Services Offered:

Boundary Surveys, Cadastral, DA Preparation and Lodgement, Detail Surveys, Engineering Design Work, Engineering Surveys, Environmental Services / Consulting, Flood Level Surveys, GIS, Project Management, Rural Subdivision, Sewer and Water Design, Topographical Detail

GOOGONG

TSD SURVEYING PTY LTD



11 Jack Street GOOGONG NSW 2620



0439 440 604



PO Box 1838 QUEANBEYAN NSW 2620



tom@tsdsurveying.com.au



Thomas Darmody



www.tsdsurveying.com.au

Services Offered:

Boundary Surveys, Cadastral, DA Preparation and Lodgement, Detail Surveys, Rural Subdivision, Subdivision and Strata Certification, Topographical Detail, Town Planning

GOULBURN

CPC LAND DEVELOPMENT CONSULTANTS



299 Sloane Street GOULBURN NSW 2580



02 4832 5100



Paul Bayliss, Wade Anthony,
William Chapman



paul@cpcland.com.au



www.cpclanddevelopment.com.au

Services Offered:

Boundary Surveys, Cadastral, Civil Engineering, DA Preparation and Lodgement, Detail Surveys, Engineering Design Work, Engineering Surveys, Environmental Services / Consulting, Project Management, Rural Subdivision, Sewer and Water Design, Topographical Detail, Town Planning, Urban Design

GOULBURN continued

LANDTEAM AUSTRALIA PTY LTD



36 Montague Street
GOULBURN NSW 2580



02 4821 1033



Greg Goodman



gregg@landteam.com.au



www.landteam.com.au

Services Offered:

Boundary Surveys, Cadastral, Civil Engineering, DA Preparation and Lodgement, Detail Surveys, Engineering Design Work, Engineering Surveys, Expert Witness, Flood Level Surveys, Project Management, Rural Subdivision, Sewer and Water Design, Subdivision and Strata Certification, Topographical Detail, Town Planning

SOUTHERN CROSS CONSULTING SURVEYORS



20 Clifford Street GOULBURN NSW 2580



02 4822 1366



PO Box 142 GOULBURN NSW 2580



admin@sccsurveyors.com.au



Gilbert Flood, Andrew Nesbitt



www.sccsurveyors.com.au

Services Offered:

Boundary Surveys, Cadastral, DA Preparation and Lodgement, Detail Surveys, Engineering Surveys, Subdivision and Strata Certification, Topographical Detail, 3D Laser Scanning

QUEANBEYAN

CLARKE & DI PAULI PTY LTD



19 Monaro Street
QUEANBEYAN NSW 2620



02 6299 1836



PO Box 88 QUEANBEYAN NSW 2620



steve@cdsurveyors.com.au



Steven Beljanski; Daniel Rowsell



www.sdsurveyors.com.au

Services Offered:

Boundary Surveys, Cadastral, DA Preparation and Lodgement, Detail Surveys, Engineering Surveys, Environmental Services / Consulting, Expert Witness, Flood Level Surveys, GIS, Project Management, Rural Subdivision, Subdivision and Strata Certification, Topographical Detail, 3D Laser Scanning

GRAY SURVEYORS PTY LTD



56 Capper Street
TUMUT NSW 2720



PO Box 326 TUMUT NSW 2720



Michael Gray



02 6947 1253



admin@tumutsurveyors.com



www.tumutsurveyors.com

Services Offered:

Boundary Surveys, Cadastral, Civil Engineering, DA Preparation and Lodgement, Detail Surveys, Engineering Design Work, Engineering Surveys, Flood Level Surveys, GIS, Project Management, Rural Subdivision, Sewer and Water Design, Topographical Detail, Town Planning, Urban Design, Water Resources



HUNTER REGION

BERESFIELD

DELFS LASCELLES CONSULTING SURVEYORS



7a, 26 Balook Drive BERESFIELD NSW 2322



02 4964 4886



PO Box 77 BROADMEADOW NSW 2292



admin@delacs.com.au



Nigel Delfs, Alex Lascelles



www.delacs.com.au

Services Offered:

Boundary Surveys, Detail Surveys, Sewer and Water Design

BROADMEADOW

CARDNO HARD & FORESTER PTY LTD - HAMILTON



1A, 28 Station Street
BROADMEADOW NSW 2292



02 4862 1769



Matthew Cleary



matthew.cleary@cardno.com.au



www.hardforester.com.au

Services Offered:

Boundary Surveys, Cadastral, Civil Engineering, Detail Surveys, Engineering Design Work, Engineering Surveys, Environmental Services / Consulting, Flood Level Surveys, GIS, Rural Subdivision, Sewer and Water Design, Topographical Detail, Town Planning, Urban Design, 3D Laser Scanning, UAV

RPS GROUP



241 Denison Street
BROADMEADOW NSW 2292



02 9248 9800



PO Box 428 HAMILTON NSW 2303



newcastle@rpsgroup.com.au



Brian Hammond, Brian Rogers



www.rpsgroup.com.au

Services Offered:

Boundary Surveys, Cadastral, Civil Engineering, Cultural Heritage, DA Preparation and Lodgement, Detail Surveys, Engineering Design Work, Engineering Surveys, Environmental Services / Consulting, Expert Witness, Flood Level Surveys, GIS, Project Management, Quantity Surveying, Rural Subdivision, Sewer and Water Design, Subdivision and Strata Certification, Topographical Detail, Town Planning, Urban Design, 3D Laser Scanning, UAV

CHARLESTOWN

de WITT CONSULTING



7 Canberra Street
CHARLESTOWN NSW 2290



02 4942 5441



PO Box 850 CHARLESTOWN NSW 2290



admin@dewittconsulting.com.au



Bernie de Witt, John Wilson, Jason Landers,
Matthew de Witt



www.dewittconsulting.com.au

Services Offered:

Boundary Surveys, Cadastral, Cultural Heritage, DA Preparation and Lodgement, Detail Surveys, Engineering Design Work, Engineering Surveys, Environmental Services / Consulting, Expert Witness, Flood Level Surveys, GIS, Project Management, Rural Subdivision, Sewer and Water Design, Subdivision and Strata Certification, Topographical Detail, Town Planning, Urban Design, Water Resources, 3D Laser Scanning, UAV

FORSTER

LIDBURY, SUMMERS & WHITEMAN



1st floor, 3 Wharf Street
FORSTER NSW 2428



02 6554 7988



PO Box 510 FORSTER NSW 2428



consult@lswsurveyors.com.au



Phillip Lidbury, Steven Whiteman



www.lswsurveyors.com.au

Services Offered:

Boundary Surveys, Cadastral, Civil Engineering, DA Preparation and Lodgement, Detail Surveys, Engineering Design Work, Engineering Surveys, Flood Level Surveys, Project Management, Rural Subdivision, Sewer and Water Design, Topographical Detail, Town Planning

GLOUCESTER

CALCO SURVEYORS PTY LTD



34 King Street GLOUCESTER NSW 2422



02 6558 2255



PO Box 194 GLOUCESTER NSW 2422



survey@calcosurveyors.com.au



Phil Bowden, Frank Compton



www.calcosurveyors.com.au

Services Offered:

Boundary Surveys, Cadastral, DA Preparation and Lodgement, Detail Surveys, Engineering Design Work, Engineering Surveys, Flood Level Surveys, GIS, Landscape Architecture, Project Management, Rural Subdivision, Sewer and Water Design, Subdivision and Strata Certification, Topographical Detail, Town Planning, Urban Design, UAV

MAITLAND

DAVID CANT SURVEYORS



3/479 High Street MAITLAND NSW 2320



02 4934 501



PO Box 418 MAITLAND NSW 2320



land@idl.net.au



David Cant

Services Offered:

Boundary Surveys, Cadastral, DA Preparation and Lodgement, Detail Surveys, Engineering Surveys, Rural Subdivision, Topographical Detail

PULVER COOPER & BLACKLEY PTY LTD



98 Lawes Street
EAST MAITLAND NSW 2323



02 4934 3026



PO Box 729 NEWCASTLE NSW 2300



admin@pcbsw.com.au



David England



www.pcbsurveyors.com.au

Services Offered:

Boundary Surveys, Cadastral, Civil Engineering, DA Preparation and Lodgement, Detail Surveys, Engineering Design Work, Engineering Surveys, Expert Witness, Flood Level Surveys, GIS, Project Management, Rural Subdivision, Sewer and Water Design, Subdivision and Strata Certification, Town Planning, Urban Design, UAV

SCOPE SURVEYING PTY LTD



46 Bulwer Street MAITLAND NSW 2320



02 4934 2868



PO Box 312 MAITLAND NSW 2320



admin@scopesurveying.com.au



James Purdie, Stephen Egan




www.scopesurveying.com.au

Services Offered:


Boundary Surveys, Cadastral, Detail Surveys, Engineering Surveys, Flood Level Surveys, Rural Subdivision, Topographical Detail, 3D Laser Scanning, UAV


MUSWELLBROOK

MONTEATH & POWYS PTY LTD

 73 Bridge Street
MUSWELLBROOK NSW 2333

 Ross Peasley

 02 6742 0166

 r.peasley@monteathpowys.com.au


 www.monteathpowys.com.au

Services Offered:


Boundary Surveys, Cadastral, Civil Engineering, Cultural Heritage, DA Preparation and Lodgement, Detail Surveys, Engineering Design Work, Engineering Surveys, Environmental Services / Consulting, Expert Witness, Flood Level Surveys, GIS, Project Management, Rural Subdivision, Sewer and Water Design, Subdivision and Strata Certification, Topographical Detail, Town Planning, Urban Design, Water Resources, 3D Laser Scanning, UAV

NEWCASTLE


CADENCE CONSULTING SURVEYORS PTY LTD


 Ground Level, 50 Honeysuckle Drive
NEWCASTLE NSW 2300

 PO Box 2367 DANGAR NSW 2309

 Paul Beveridge

 02 4925 0500

 surveyor@cadenceconsulting.com.au


 www.cadenceconsulting.com.au


Services Offered:

Boundary Surveys, Cadastral, DA Preparation and Lodgement, Detail Surveys, Engineering Design Work, Engineering Surveys, Flood Level Surveys, GIS, Project Management, Rural Subdivision, Sewer and Water Design, Subdivision and Strata Certification, Topographical Detail, Town Planning, Urban Design, 3D Laser Scanning


MONTEATH & POWYS PTY LTD


 Suite 13 Tonella Centre, 125 Bull Street
NEWCASTLE WEST NSW 2302

 PO Box 2270 NEWCASTLE NSW 2300

 Andrew Baker, Gregory Burnitt,
Robert Monteath, Scott Bradford,
Ben Belfield

 02 4926 1388

 survey@monteathpowys.com.au


 www.monteathpowys.com.au


Services Offered:


Boundary Surveys, Cadastral, Civil Engineering, Cultural Heritage, DA Preparation and Lodgement, Detail Surveys, Engineering Design Work, Engineering Surveys, Environmental Services / Consulting, Expert Witness, Flood Level Surveys, GIS, Project Management, Rural Subdivision, Sewer and Water Design, Subdivision and Strata Certification, Topographical Detail, Town Planning, Urban Design, Water Resources, 3D Laser Scanning, UAV

PORT STEPHENS


DUGGAN MATHER SURVEYS

 2/29 Shearwater Drive
TAYLORS BEACH NSW 2316

 Daryl Duggan

 02 4919 0293

 daryl@dmshunter.com.au

 www.dmshunter.com.au

Services Offered:


Boundary Surveys, Cadastral, Civil Engineering, DA Preparation and Lodgement, Detail Surveys, Engineering Design Work, Engineering Surveys, Flood Level Surveys, Project Management, Rural Subdivision, Topographical Detail, Town Planning


RAYMOND TERRACE


LE MOTTEE GROUP PTY LTD

 4/199 Adelaide Street
RAYMOND TERRACE NSW 2324

 PO Box 363 RAYMOND TERRACE NSW 2324

 Paul Le Mottee

 02 4987 1748

 paul@lemotee.com

 www.lemotee.com


Services Offered:


Boundary Surveys, Cadastral, Civil Engineering, Cultural Heritage, DA Preparation and Lodgement, Detail Surveys, Engineering Design Work, Engineering Surveys, Environmental Services / Consulting, Flood Level Surveys, GIS, Project Management, Rural Subdivision, Sewer and Water Design, Subdivision and Strata Certification, Topographical Detail, Town Planning

TATTERSALL LANDER PTY LTD

 2 Bourke Street
RAYMOND TERRACE NSW 2324

 PO Box 580 RAYMOND TERRACE NSW 2324

 Bob Lander, Bruce Tattersall

 02 4987 1500

 bruce@tatland.com.au

 www.tatland.com.au

Services Offered:

Boundary Surveys, Cadastral, Civil Engineering, DA Preparation and Lodgement, Detail Surveys, Environmental Services / Consulting, Project Management, Rural Subdivision, Sewer and Water Design, Subdivision and Strata Certification, Topographical Detail, Town Planning

SINGLETON

SCOTT CRISP & HAMBLIN PTY LTD



3 Pitt Street SINGLETON NSW 2330



PO Box 454 SINGLETON NSW 2330



Garry Hamblin



02 6572 1927



admin@scottcrisp.com.au



www.scottcrisp.com.au

Services Offered:

Boundary Surveys, Cadastral, DA Preparation and Lodgement, Detail Surveys, Engineering Design Work, Engineering Surveys, Flood Level Surveys, Rural Subdivision, Topographical Detail

TONY MEXON & ASSOCIATES



96 Castlereagh Street
SINGLETON NSW 2330



PO Box 917 SINGLETON NSW 2330



Tony Mexon



02 6571 2344



tony@tonymexon.com.au



www.tonymexon.com.au

Services Offered:

Boundary Surveys, Cadastral, DA Preparation and Lodgement, Detail Surveys, Engineering Surveys, Flood Level Surveys, Project Management, Rural Subdivision, Subdivision and Strata Certification, Topographical Detail

VIA PATERSON

GRAEME FERGUSON SURVEYOR



"Yatta", 123 Torryburn Road
VIA PATERSON NSW 2421



Graeme Ferguson



02 4938 9448



yatta2@bigpond.com

Services Offered:

Boundary Surveys, Cadastral, DA Preparation and Lodgement, Detail Surveys, Engineering Design Work, Flood Level Surveys, Rural Subdivision, Topographical Detail

**We have an expert team for all
your survey and GIS requirements
Australia wide!**



**NEW
Z+F
SCANNERS
AVAILABLE**

ROBOTICS | GNSS | RPAS | SCANNING

Get in touch today:

1300 867 266

info@positionpartners.com.au

www.positionpartners.com.au

Australia • New Zealand • SE Asia

Position
Partners

Shaping New Dimensions

CENTRAL COAST

DAVISTOWN

PROJECT DEVELOPMENT SURVEYS



4 Davistown Road DAVISTOWN NSW 2251



0448 999 513



PO Box 4343 EAST GOSFORD NSW 2250



admin@prodevsurveys.com.au



Ross Wales



www.prodevsurveys.com.au

Services Offered:

Boundary Surveys, Cadastral, DA Preparation and Lodgement, Detail Surveys, Engineering Surveys, Flood Level Surveys, Project Management, Rural Subdivision, Topographical Detail

ERINA

CHASE BURKE & HARVEY



12 Winani Road
ERINA NSW 2250



02 4367 7334



PO Box 3041 ERINA NSW 2250



admin@cbhsurvey.com.au



Steve Bishop, Rod Fletcher,
Ian Harvey, Paul Hutcheon



www.cbhsurvey.com.au

Services Offered:

Boundary Surveys, Cadastral, Civil Engineering, DA Preparation and Lodgement, Detail Surveys, Engineering Design Work, Engineering Surveys, Expert Witness, Flood Level Surveys, Project Management, Rural Subdivision, Sewer and Water Design, Subdivision and Strata Certification, Topographical Detail, Town Planning

GOSFORD

BANNISTER & HUNTER PTY LTD



75 Mann Street GOSFORD NSW 2250



Peter Barclay, Chris Eggeling



02 4324 2566



admin@bannisterhunter.com.au



www.bannisterhunter.com.au

Services Offered:

Boundary Surveys, Cadastral, DA Preparation and Lodgement, Detail Surveys, Engineering Surveys, Flood Level Surveys, Project Management, Rural Subdivision, Topographical Detail

BISSETT & WRIGHT PTY LTD



Suite 3, 71A Victoria Street
EAST GOSFORD NSW 2250



PO Box 4130 EAST GOSFORD NSW 2250



Michael Bissett



02 4324 3799



bwsurvey@optusnet.com.au



www.bissettwrightsurveyors.com.au

Services Offered:

Boundary Surveys, Cadastral, DA Preparation and Lodgement, Detail Surveys, Engineering Design Work, Engineering Surveys, Flood Level Surveys, Project Management, Rural Subdivision, Sewer and Water Design, Subdivision and Strata Certification, Topographical Detail, Town Planning, Urban Design

KARIONG

A R (ROGER) HARVEY



23 Barclay Close KARIONG NSW 2250



Roger Harvey



02 4340 0445



0427 431 400




r_harvey@bigpond.com

Services Offered:


Hydrographic Surveys


TUGGERAH


BARRY HUNT ASSOCIATES


 4/1 Bounty Close TUGGERAH NSW 2259

 PO Box 4144 BAY VILLAGE NSW 2261

 Barry Hunt

 02 4353 9644


 admin@surveyors.com.au


 www.surveyors.com.au


Services Offered:


Boundary Surveys, Cadastral, DA Preparation and Lodgement, Detail Surveys, Flood Level Surveys, Rural Subdivision, Sewer and Water Design, Subdivision and Strata Certification, Topographical Detail


TREHY INGOLD NEATE


 Unit 4, No 5 Colony Close
TUGGERAH NSW 2259

 PO Box 3205 TUGGERAH NSW 2259

 Michael Neate, Kellie Hassab,
Robert Polson, David Smith

 02 4351 2233

 admin@tinsurvey.com.au

 www.tinsurvey.com.au

Services Offered:


Boundary Surveys, Cadastral, Civil Engineering, DA Preparation and Lodgement, Detail Surveys, Engineering Design Work, Engineering Surveys, Environmental Services / Consulting, Flood Level Surveys, GIS, Project Management, Quantity Surveying, Sewer and Water Design, Subdivision and Strata Certification, Topographical Detail, Town Planning, Urban Design


ANTHONY AND ASSOCIATES SURVEYING

 PO BOX 9007
WYOMING NSW 2250

 Anthony Vohl

 0404 925 139

 admin@aaasurveying.com.au

 www.aaasurveying.com.au

Services Offered:

DA Preparation and Lodgement, Detail Surveys, Topographical Detail

NORTH COAST

KEMPSEY WEST

M W ROGERS & ASSOCIATES PTY LTD



3A/72 Elbow Street
KEMPSEY WEST NSW 2440



02 6562 6688



PO Box 3075 KEMPSEY WEST NSW 2440



mail.mwr@bigpond.net.au



Mark William Rogers



www.mwrsurvey.com

Services Offered:

Boundary Surveys, Cadastral, DA Preparation and Lodgement, Detail Surveys, Engineering Surveys, Flood Level Surveys, Rural Subdivision, Subdivision and Strata Certification, Topographical Detail, Town Planning, Urban Design

PORT MACQUARIE

BEUKERS & RITTER CONSULTING PTY LTD



64 Lord Street
PORT MACQUARIE NSW 2444



02 6583 2733



PO Box 1076 PORT MACQUARIE NSW 2444



office@brconsulting.net.au



Rob Beukers, Scott Ritter

Services Offered:

Boundary Surveys, Cadastral, Civil Engineering, DA Preparation and Lodgement, Detail Surveys, Engineering Design Work, Engineering Surveys, Flood Level Surveys, Project Management, Rural Subdivision, Sewer and Water Design, Subdivision and Strata Certification, Topographical Detail, Town Planning

COASTAL SURVEY SOLUTIONS



7 Willow Place
PORT MACQUARIE NSW 2444



0488 464 644



PO Box 2223 PORT MACQUARIE NSW 2444



mark@coastalsurveysolutions.com.au



Mark Cornish

Services Offered:

Boundary Surveys, Cadastral, DA Preparation and Lodgement, Detail Surveys, Engineering Surveys, Flood Level Surveys, Subdivision and Strata Certification, Topographical Detail

PORT MACQUARIE continued

DIXON SURVEYING PTY LTD



102 The Runs Way
PORT MACQUARIE NSW 2444



0418 396 788



Benjamin Dixon



ben@dixonsurveying.com.au

Services Offered:

Detail Surveys, Engineering Surveys, Flood Level Surveys, GIS, Quantity Surveying, Topographical Detail, 3D Laser Scanning, UAV

FRANK O'ROURKE CONSULTING SURVEYORS



37 Grandview Parade
PORT MACQUARIE NSW 2444



02 6582 2861



PO Box 1387 PORT MACQUARIE NSW 2444



surveyor@midcoast.com.au



Frank O'Rourke

Services Offered:

Boundary Surveys, Cadastral, Detail Surveys, Subdivision and Strata Certification, Topographical Detail

HOPKINS CONSULTANTS PTY LTD



Suite 1, 109 William Street
PORT MACQUARIE NSW 2444



02 6583 6722



PO Box 1556 PORT MACQUARIE NSW 2444



mail@hopcon.com.au



Daniel Baker, Darren Booth,
Geoffrey Hill, Michael Mowle



www.hopkinsconsultants.com.au

Services Offered:

Boundary Surveys, Cadastral, Civil Engineering, DA Preparation and Lodgement, Detail Surveys, Engineering Design Work, Engineering Surveys, Environmental Services / Consulting, Expert Witness, Flood Level Surveys, Landscape Architecture, Project Management, Rural Subdivision, Sewer and Water Design, Subdivision and Strata Certification, Topographical Detail, Town Planning, Urban Design, Water Resources

PORT MACQUARIE continued

KING & CAMPBELL PTY LTD



Level 1, 25-274 Hay Street
PORT MACQUARIE NSW 2444



02 6586 2555



PO Box 243 PORT MACQUARIE NSW 2444



info@kingcampbell.com.au



Scott Marchant, Nigel Swift,
Anthony Thorne, David Tooby



www.kingcampbell.com.au

Services Offered:

Boundary Surveys, Cadastral, Civil Engineering, DA Preparation and Lodgement, Detail Surveys, Engineering Design Work, Engineering Surveys, Environmental Services / Consulting, Flood Level Surveys, Landscape Architecture, Project Management, Rural Subdivision, Sewer and Water Design, Topographical Detail, Town Planning, Urban Design

TAREE

McGLASHAN & CRISP



117 Victoria Street
TAREE NSW 2430



02 6552 1566



PO Box 139 TAREE NSW 2430



admin@mcglashancrisp.com.au



Greg Crisp



www.mcglashancrisp.com.au

Services Offered:

Boundary Surveys, Cadastral, Civil Engineering, DA Preparation and Lodgement, Detail Surveys, Engineering Design Work, Engineering Surveys, Flood Level Surveys, GIS, Project Management, Rural Subdivision, Sewer and Water Design, Topographical Detail, Town Planning, 3D Laser Scanning

FAR NORTH COAST

ALSTONVILLE

DON TAYLOR SURVEYOR



92A Main Street
ALSTONVILLE NSW 2477



02 6628 6277



PO Box 533 ALSTONVILLE NSW 2477



0412 286 202



Don Taylor



dtaylorxyz@gmail.com

Services Offered:

Boundary Surveys, Cadastral, Detail Surveys, Engineering Surveys, Rural Subdivision, Topographical Detail

BALLINA

KENNEDY SURVEYING PTY LTD



10 Piper Drive
BALLINA NSW 2478



02 6686 5700



Neil Kennedy



office@kennedysurveying.com.au



www.kennedysurveying.com.au

Services Offered:

Boundary Surveys, Cadastral, Detail Surveys, Engineering Surveys, Rural Subdivision, Subdivision and Strata Certification, Topographical Detail, 3D Laser Scanning, UAV

MACRO CONSULTING SURVEYORS PTY LTD



11 Banksia Lane EAST BALLINA NSW 2478



0488 252 688



PO Box 356 WOOLGOOLGA NSW 2456



macrosurveyor@gmail.com



Scott Crommentuyn



www.macrosurveyors.com

Services Offered:

Boundary Surveys, Cadastral, Detail Surveys, Engineering Surveys, Flood Level Surveys, Rural Subdivision, Topographical Detail, UAV

BALLINA continued

NORTHERN RIVERS LAND SOLUTIONS PTY LTD



76 Tamar Street BALLINA NSW 2478



02 6681 6696



Tony Hart



tony.hart@nrsls.com.au

Services Offered:

Boundary Surveys, Cadastral, DA Preparation & Lodgement, Detail Surveys, Engineering Design Work, Expert Witness, Flood Level Surveys, GIS, Project Management, Rural Subdivision, Sewer & Water Design, Subdivision & Strata Certification, Topographical Detail, Town Planning, Urban Design

COFFS HARBOUR

RESOURCE DESIGN & MANAGEMENT PTY LTD



Suite 34, 361 Harbour Drive
COFFS HARBOUR NSW 2450



02 6651 2688



PO Box 4430 COFFS HARBOUR NSW 2450



rdm@resdesman.com.au



Michael Lamont



www.resdesman.com.au

Services Offered:

Boundary Surveys, Cadastral, Civil Engineering, DA Preparation and Lodgement, Detail Surveys, Engineering Design Work, Engineering Surveys, Environmental Services / Consulting, Expert Witness, Flood Level Surveys, GIS, Project Management, Rural Subdivision, Sewer and Water Design, Topographical Detail, Town Planning, Urban Design, 3D Laser Scanning, UAV

GRAFTON

A FLETCHER & ASSOCIATES PTY LTD



86 Victoria Street GRAFTON NSW 2460



02 6642 3300



PO Box 1213 GRAFTON NSW 2460



afletch@hotkey.net.au



Andrew Fletcher



www.surveyorsnorthcoast.com.au

Services Offered:

Boundary Surveys, Cadastral, DA Preparation and Lodgement, Detail Surveys, Engineering Design Work, Engineering Surveys, Expert Witness, Flood Level Surveys, Project Management, Rural Subdivision, Sewer and Water Design, Topographical Detail, Town Planning, Urban Design

GRAFTON continued

BOTHAMLEY AND O'DONOHUE PTY LTD



12 Prince Street GRAFTON NSW 2460



PO Box 1034 GRAFTON NSW 2460



jim.odonohue@bothamleyandodonohue.com



026642 328



James O'Donohue

Services Offered:

Boundary Surveys, Cadastral, DA Preparation and Lodgement, Detail Surveys, Engineering Design Work, Engineering Surveys, Expert Witness, Flood Level Surveys, Project Management, Rural Subdivision, Sewer and Water Design, Topographical Detail, Town Planning, Urban Design

LISMORE

NEWTON DENNY CHAPELLE



Suite 1, 31 Carrington Street
LISMORE NSW 2480



PO Box 1138 LISMORE NSW 2480



Anthony Denny, Damian Chapelle,
John Newton



02 6622 1011



office@newtondennychapelle.com.au



www.newtondennychapelle.com.au

Services Offered:

Boundary Surveys, Cadastral, DA Preparation & Lodgement, Detail Surveys, Engineering Design Work, Engineering Surveys, Expert Witness, Flood Level Surveys, Rural Subdivision, Sewer & Water Design, Topographical Detail, Town Planning, Urban Design

RIORDANS CONSULTING SURVEYORS PTY LTD (T/as) RCS GROUP AUSTRALIA



Suite 1, 80 Conway Street
LISMORE NSW 2480



PO Box 4053 GOONELLABAH NSW 2480



Anthony Riordan



02 6622 2112



info@rcsgroup.com.au



www.rcsgroup.com.au

Services Offered:

Boundary Surveys, Cadastral, Civil Engineering, DA Preparation and Lodgement, Detail Surveys, Engineering Design Work, Engineering Surveys, Expert Witness, Flood Level Surveys, GIS, Project Management, Rural Subdivision, Sewer and Water Design, Topographical Detail, Town Planning, Urban Design, 3D Laser Scanning, UAV

MURWILLUMBAH

B & P SURVEYS



142 Murwillumbah Street
MURWILLUMBAH NSW 2484



PO Box 46 MURWILLUMBAH NSW 2484



Brian Raaen



02 6672 1924



mbah@bpsurveys.com.au



www.bpsurveys.com.au

Services Offered:

Boundary Surveys, Cadastral, DA Preparation and Lodgement, Detail Surveys, Engineering Surveys, Expert Witness, Flood Level Surveys, GIS, Rural Subdivision, Topographical Detail, Town Planning, Urban Design, 3D Laser Scanning, UAV

N.C. WHITE & ASSOCIATES



525 Reserve Creek Road
MURWILLUMBAH NSW 2484



PO Box 35 MURWILLUMBAH NSW 2484



Nigel White



02 6672 6261



ncwhite1@bigpond.com



Services Offered:

Boundary Surveys, Cadastral, DA Preparation and Lodgement, Detail Surveys, Engineering Surveys, Flood Level Surveys, Rural Subdivision, Topographical Detail

TWEED HEADS

B & P SURVEYS



30 Beryl Street TWEED HEADS NSW 2485



PO Box 327 TWEED HEADS NSW 2485



Philip Wyper



07 5536 3611



tweed@bpsurveys.com.au



www.bpsurveys.com.au

Services Offered:

Boundary Surveys, Cadastral, DA Preparation and Lodgement, Detail Surveys, Engineering Surveys, Expert Witness, Flood Level Surveys, GIS, Rural Subdivision, Topographical Detail, Town Planning, Urban Design, 3D Laser Scanning, UAV

ROSS ROBINSON CONSULTING



6c Orion Drive YAMBA NSW 2464



PO Box 102 YAMBA NSW 2464



Ross Robinson



0417 436 141



admin@rrsurveys.com.au



www.rrsurveys.com.au

Services Offered:

Boundary Surveys, Cadastral, DA Preparation & Lodgement, Detail Surveys, Engineering Surveys, Expert Witness, Flood Level Surveys, GIS, Project Management, Rural Subdivision, Topographical Details, Town Planning, Urban Design

WENDY SHEPHERD SURVEYORS AND DEVELOPMENT CONSULTANTS PTY LTD



28 Wooli Street
YAMBA NSW 2464



Wendy Shepherd



02 6646 2464



0419 640 535



wendy@survey2464.com

Services Offered:

Boundary Surveys, Cadastral, Civil Engineering, DA Preparation and Lodgement, Detail Surveys, Engineering Design Work, Engineering Surveys, Environmental Services / Consulting, Flood Level Surveys, Project Management, Topographical Detail, Town Planning



NEW ENGLAND

GUNNEDAH

MONTEATH & POWYS PTY LTD



88 Marquis Street
GUNNEDAH NSW 2380



PO Box 328 GUNNEDAH NSW 2380



Ross Peasley



02 6742 0166



r.peasley@monteathpowys.com.au



www.monteathpowys.com.au

Services Offered:

Boundary Surveys, Cadastral, Civil Engineering, Cultural Heritage, DA Preparation and Lodgement, Detail Surveys, Engineering Design Work, Engineering Surveys, Environmental Services / Consulting, Expert Witness, Flood Level Surveys, GIS, Project Management, Rural Subdivision, Sewer and Water Design, Subdivision and Strata Certification, Topographical Detail, Town Planning, Urban Design, Water Resources, 3D Laser Scanning, UAV

STEWART SURVEYS PTY LTD



109 Conadilly Street
GUNNEDAH NSW 2380



PO Box 592 GUNNEDAH NSW 2380



Cliff Stewart



02 6742 2966



cstewart@stewartsurveys.com



www.stewartsurveys.com

Services Offered:

Boundary Surveys, Cadastral, DA Preparation and Lodgement, Detail Surveys, Flood Level Surveys, Landscape Architecture, Project Management, Rural Subdivision, Subdivision and Strata Certification, Topographical Detail, UAV

INVERELL

J I NOAD & CO., CONSULTING SURVEYORS



PO Box 349 INVERELL NSW 2360



James Noad



02 6722 1186



jinoadco@bigpond.net

Services Offered:

Boundary Surveys, Cadastral, Detail Surveys, Engineering Surveys, Rural Subdivision

MOREE

SMK CONSULTANTS PTY LTD



39 Frome Street MOREE NSW 2400



PO Box 774 MOREE NSW 2400



Paul Covell, Peter Taylor



02 6752 1021



pcovell@smk.com.au



www.smk.com.au

Services Offered:

Boundary Surveys, Cadastral, Civil Engineering, DA Preparation and Lodgement, Detail Surveys, Engineering Design Work, Engineering Surveys, Environmental Services / Consulting, Expert Witness, Flood Level Surveys, GIS, Rural Subdivision, Sewer and Water Design, Topographical Detail, Town Planning, Urban Design, Water Resources

TAMWORTH

BATH, STEWART ASSOCIATES PTY LTD



239 Marius Street TAMWORTH NSW 2340



PO Box 403 TAMWORTH NSW 2340



David Lord



02 6766 5966



office@bathstewart.com.au



www.bathstewart.com.au

Services Offered:

Boundary Surveys, Cadastral, Civil Engineering, DA Preparation and Lodgement, Detail Surveys, Engineering Design Work, Engineering Surveys, Environmental Services / Consulting, Expert Witness, Flood Level Surveys, Project Management, Rural Subdivision, Sewer and Water Design, Subdivision and Strata Certification, Topographical Detail, Town Planning, Urban Design, Water Resources

BAXTER GEO CONSULTING PTY LTD



14 Byrnes Avenue TAMWORTH NSW 2340



PO Box 1402 TAMWORTH NSW 2340



Peter Baxter



02 6766 6499



okbaxter@baxtergeo.com









www.baxtergeo.com

Services Offered:

Boundary Surveys, Cadastral, DA Preparation and Lodgement, Detail Surveys, Engineering Surveys, Expert Witness, Flood Level Surveys, Rural Subdivision, Topographical Detail, Town Planning

TAMWORTH continued







BROWN & KRIPPNER PTY LTD

- | | |
|--|--|
|  84 Brisbane Street
TAMWORTH NSW 2340 |  02 6766 5155 |
|  PO Box 260
TAMWORTH NSW 2340 |  andrew.swane@brownandkrippner.com.au |
|  Andrew Swane, Steven Griffiths |  www.brownandkrippner.com.au |

Services Offered:

Boundary Surveys, Cadastral, Civil Engineering, DA Preparation and Lodgement, Detail Surveys, Engineering Design Work, Engineering Surveys, Flood Level Surveys, Project Management, Rural Subdivision, Sewer and Water Design, Subdivision and Strata Certification, Topographical Detail, Town Planning, Urban Design, Water Resources

MITCHEL HANLON CONSULTING PTY LTD

- | | |
|--|--|
|  121 Bridge Street TAMWORTH NSW 2340 |  02 6762 4411 |
|  PO Box 1568 TAMWORTH NSW 2340 |  office@mitchelhanlon.com.au |
|  Mitchel Hanlon |  www.mitchelhanlon.com.au |

Services Offered:


Boundary Surveys, Cadastral, Civil Engineering, DA Preparation and Lodgement, Detail Surveys, Engineering Design Work, Engineering Surveys, Environmental Services / Consulting, Expert Witness, Flood Level Surveys, Project Management, Rural Subdivision, Sewer and Water Design, Subdivision and Strata Certification, Topographical Detail, Town Planning





NORTH WESTERN


BROKEN HILL


GRAHAM F HOWE SURVEYING

 515 Wyman Lane
BROKEN HILL NSW 2880

 PO Box 317 BROKEN HILL NSW 2880

 Graham Howe

 08 8087 3660


 gfh317@bigpond.com


Services Offered:


Boundary Surveys, Cadastral, DA Preparation and Lodgement, Detail Surveys, Engineering Surveys, Expert Witness, Rural Subdivision, Topographical Detail


DUBBO


DOHERTY, SMITH & ASSOCIATES


 4/2 Blueridge Drive, Blueridge Business Park
DUBBO NSW 2830

 PO Box 4767 DUBBO EAST NSW 2830

 Eric Smith

 02 6884 1008


 dsa@dohertysmith.com.au


 www.dohertysmith.com.au


Services Offered:


Boundary Surveys, Cadastral, DA Preparation and Lodgement, Detail Surveys, Expert Witness, Flood Level Surveys, Project Management, Rural Subdivision, Subdivision and Strata Certification, Topographical Detail, Town Planning, Urban Design


GEOLYSE PTY LTD

 Suite 3, 62 Wingewarra Street
DUBBO NSW 2830

 PO Box 1842 DUBBO NSW 2830

 Matthew Thorne, Warren Saunders,
Greg Cooper

 02 6884 1525

 dubbo@geolyse.com

 www.geolyse.com

Services Offered:

Boundary Surveys, Cadastral, Civil Engineering, DA Preparation and Lodgement, Detail Surveys, Engineering Design Work, Engineering Surveys, Environmental Services / Consulting, GIS, Project Management, Rural Subdivision, Sewer and Water Design, Subdivision and Strata Certification, Town Planning

DUBBO continued

IMRIE ASTLEY & ASSOCIATES



1st Floor, 64 Talbragar Street
DUBBO NSW 2830



PO Box 1274 DUBBO NSW 2830



Graeme Astley



02 6882 4833



graeme@astley.com.au



www.imrieastley.com.au

Services Offered:

Boundary Surveys, Cadastral, DA Preparation and Lodgement, Detail Surveys, Engineering Surveys, Flood Level Surveys, Rural Subdivision, Sewer and Water Design, Subdivision and Strata Certification, Topographical Detail, Town Planning

LANGFORD & ROWE CONSULTING SURVEYORS PTY LTD



1st Floor, 46 Church Street
DUBBO NSW 2830



PO Box 373 DUBBO NSW 2830



Wayne Rowe, Domenico Panetta



02 6882 1611



wayne@langrowe.com



www.lrsurveyors.com.au

Services Offered:

Boundary Surveys, Cadastral, DA Preparation and Lodgement, Detail Surveys, Engineering Surveys, Expert Witness, Flood Level Surveys, Rural Subdivision, Topographical Detail, Town Planning, 3D Laser Scanning, UAV

PARKES

ARNDELL SURVEYING PTY LTD



48 Reid Street PARKES NSW 2870



PO Box 12 PARKES NSW 2870



Angus Arndell



02 6862 2208



arndellsurvey@bigpond.com



www.imrieastley.com.au

Services Offered:

Boundary Surveys, Cadastral, DA Preparation and Lodgement, Detail Surveys, Engineering Design Work, Engineering Surveys, Flood Level Surveys, Rural Subdivision, Topographical Detail, Urban Design

PARKES continued

CASEY SURVEYING & DESIGN PTY LTD



13 Moulden Street PARKES NSW 2870



PO Box 868 PARKES NSW 2870



Thomas Casey



02 6863 5990



admin@csad.com.au



www.imrieastley.com.au

Services Offered:

Boundary Surveys, Cadastral, Civil Engineering, DA Preparation and Lodgement, Detail Surveys, Engineering Surveys, Flood Level Surveys, Rural Subdivision, Subdivision and Strata Certification, Topographical Detail



CENTRAL WESTERN

BATHURST

VOERMAN & RATSEP



116 Rusell Street BATHURST NSW 2795



PO Box 16 BATHURST NSW 2795



Andrew Burge, David Ortiger



02 6331 6803



office@vrsurveyors.com.au



www.vrsurveyors.com.au

Services Offered:

Boundary Surveys, Cadastral, DA Preparation and Lodgement, Detail Surveys, Engineering Surveys, Flood Level Surveys, Project Management, Rural Subdivision, Subdivision and Strata Certification, Topographical Detail, Town Planning, Urban Design

COOTAMUNDRA

CMS SURVEYORS PTY LTD



90 Wallendoon Street
COOTAMUNDRA NSW 2590



Tony Snell



02 6942 3395



coota@cmssurveyors.com.au



www.cmssurveyors.com.au

Services Offered:

Boundary Surveys, Cadastral, DA Preparation and Lodgement, Detail Surveys, Engineering Surveys, Expert Witness, Flood Level Surveys, Project Management, Rural Subdivision, Subdivision and Strata Certification, Topographical Detail, Town Planning, Urban Design, 3D Laser Scanning, UAV

COWRA

CPC LAND DEVELOPMENT CONSULTANTS



Suite 5, 103 Kendal Street
COWRA NSW 2794



Paul Bayliss, Wade Anthony,
William Chapman



02 6342 4577



wade@cpcland.com.au



www.cpclanddevelopment.com.au

Services Offered:

Boundary Surveys, Cadastral, Civil Engineering, DA Preparation and Lodgement, Detail Surveys, Engineering Design Work, Engineering Surveys, Environmental Services / Consulting, Project Management, Rural Subdivision, Sewer and Water Design, Topographical Detail, Town Planning, Urban Design

GULGONG

de WITT CONSULTING



87 Herbert Street GULGONG NSW 2852



02 6374 2911



PO Box 232 GULGONG NSW 2852



jason.l@dewittconsulting.com.au



Jason Landers



www.dewittconsulting.com.au

Services Offered:

Boundary Surveys, Cadastral, Cultural Heritage, DA Preparation and Lodgement, Detail Surveys, Engineering Design Work, Engineering Surveys, Environmental Services / Consulting, Expert Witness, Flood Level Surveys, GIS, Project Management, Rural Subdivision, Sewer and Water Design, Subdivision and Strata Certification, Topographical Detail, Town Planning, Urban Design, Water Resources, 3D Laser Scanning, UAV

MUDGEES

JABEK PTY LTD



107-125 Bellevue Road MUDGEES NSW 2850



0427 721 818



Bob Crooks



crooks.jabek@yahoo.com.au

Services Offered:

Boundary Surveys, Cadastral, DA Preparation and Lodgement, Detail Surveys, Engineering Surveys, Project Management, Rural Subdivision

ORANGE

CARPENTER COLLINS & CRAIG



11 McNamara Street ORANGE NSW 2800



02 6363 1111



PO Box 685 ORANGE NSW 2800



admin@cccsurvey.com.au



David Craig, Timothy Collins



www.cccsurvey.com.au

Services Offered:

Boundary Surveys, Cadastral, Civil Engineering, DA Preparation and Lodgement, Detail Surveys, Engineering Design Work, Engineering Surveys, Project Management, Rural Subdivision, Sewer and Water Design, Topographical Detail, Urban Design

ORANGE continued

GEOLYSE PTY LTD



154 Peisley Street
ORANGE NSW 2800



02 6393 5000



Matthew Thorne, Warren Saunders,
Greg Cooper



orange@geolyse.com



www.geolyse.com

Services Offered:

Boundary Surveys, Cadastral, Civil Engineering, DA Preparation and Lodgement, Detail Surveys, Engineering Design Work, Engineering Surveys, Environmental Services / Consulting, GIS, Project Management, Rural Subdivision, Sewer and Water Design, Subdivision and Strata Certification, Town Planning

YOUNG

CPC LAND DEVELOPMENT CONSULTANTS



121 Nasmyth Street
YOUNG NSW 2594



02 6342 4577



PO Box 338 YOUNG NSW 2594



bill@cpcland.com.au



Paul Bayliss, Wade Anthony,
William Chapman



www.cpclanddevelopment.com.au

Services Offered:

Boundary Surveys, Cadastral, Civil Engineering, DA Preparation and Lodgement, Detail Surveys, Engineering Design Work, Engineering Surveys, Environmental Services / Consulting, Project Management, Rural Subdivision, Sewer and Water Design, Topographical Detail, Town Planning, Urban Design



SOUTH WESTERN

ALBURY

ESLER & ASSOCIATES



598 Macauley Street ALBURY NSW 2640



02 6021 1322



PO Box 3055 ALBURY NSW 2640



admin@eslers.com.au



Patrick Esler, Glendyn Groves



www.eslers.com.au

Services Offered:

Boundary Surveys, Cadastral, Civil Engineering, DA Preparation and Lodgement, Detail Surveys, Engineering Design Work, Engineering Surveys, Flood Level Surveys, Project Management, Rural Subdivision, Sewer and Water Design, Subdivision and Strata Certification, Topographical Detail, Town Planning, Urban Design

WALPOLE SURVEYING PTY LTD



418 Wilson Street ALBURY NSW 2640



02 6021 2233



PO Box 3186 ALBURY NSW 2640



info@walpolesurveying.com.au



Bruce Walpole



www.walpolesurveying.com.au

Services Offered:

Boundary Surveys, Cadastral, DA Preparation and Lodgement, Detail Surveys, Engineering Design Work, Engineering Surveys, Flood Level Surveys, GIS, Project Management, Quantity Surveying, Rural Subdivision, Subdivision and Strata Certification, Topographical Detail, UAV

DENILIQUIN

BRIAN MITSCH & ASSOCIATES PTY LTD



319 Victoria Street DENILIQUIN NSW 2710



03 5881 2177



PO Box 228 DENILIQUIN NSW 2710



brian@brianmitsch.com.au



Brian Mitsch



www.brianmitsch.com.au

Services Offered:

Boundary Surveys, Cadastral, DA Preparation and Lodgement, Detail Surveys, Engineering Design Work, Engineering Surveys, Flood Level Surveys, Rural Subdivision, Sewer and Water Design, Topographical Detail, Town Planning

GRIFFITH

PHL SURVEYORS



115 Yambil Street
GRIFFITH NSW 2680



PO Box 735 GRIFFITH NSW 2680



Alan Longhurst, John Harrison,
Gary Polkinghorne



02 6964 3192



admin@phlsurveyors.com.au



www.phlsurveyors.com.au

Services Offered:

Boundary Surveys, Cadastral, DA Preparation and Lodgement, Detail Surveys, Engineering Surveys, Flood Level Surveys, Project Management, Rural Subdivision, Town Planning, Urban Design, Water Resources, UAV

WAGGA WAGGA

ESLER & ASSOCIATES



64 Hammond Avenue
WAGGA WAGGA NSW 2650



PO Box 5882
WAGGA WAGGA NSW 2650



Patrick Esler, Glendyn Groves



02 6921 3312



gpg@eslers.com.au



www.eslers.com.au


Services Offered:


Boundary Surveys, Cadastral, Civil Engineering, DA Preparation and Lodgement, Detail Surveys, Engineering Design Work, Engineering Surveys, Flood Level Surveys, Project Management, Rural Subdivision, Sewer and Water Design, Subdivision and Strata Certification, Topographical Detail, Town Planning, Urban Design

QUEENSLAND


BURLEIGH HEADS

KAYMAK SURVEY PTY LTD

 7/91 West Burleigh Road
BURLEIGH HEADS QLD 4220

 PO Box 2606 Burleigh BC
BURLEIGH WATERS QLD 4220

 Kieran McKeon

 07 5576 0264


 kieran@kaymaksurvey.net.au

 www.kaymaksurvey.net.au


Services Offered:


Boundary Surveys, Cadastral, Detail Surveys, Engineering Surveys, Flood Level Surveys, Rural Subdivision, Topographical Detail, UAV


B & P SURVEYS - GOLD COAST

 10 Nerang Street NERANG QLD 4211

 Keith Savage

 07 5596 0370


 nerang@bpsurveys.com.au


 www.bpsurveys.com.au


Services Offered:


Boundary Surveys, Cadastral, DA Preparation and Lodgement, Detail Surveys, Engineering Surveys, Expert Witness, Flood Level Surveys, GIS, Rural Subdivision, Topographical Detail, Town Planning, Urban Design, 3D Laser Scanning, UAV


RPS GOLD COAST

 Robina East Quay Corporate Park
Suite 4, 34-36 Glenferrie Drive
ROBINA QLD 4226

 Brian Rogers

 07 5553 6900

 brian.rogers@rpsgroup.com.au

 www.rpsgroup.com.au

Services Offered:

Boundary Surveys, Cadastral, Civil Engineering, Cultural Heritage, DA Preparation and Lodgement, Detail Surveys, Engineering Design Work, Engineering Surveys, Environmental Services / Consulting, Expert Witness, Flood Level Surveys, GIS, Project Management, Quantity Surveying, Rural Subdivision, Sewer and Water Design, Subdivision and Strata Certification, Topographical Detail, Town Planning, Urban Design, 3D Laser Scanning, UAV

RETIRED MEMBERS

Kevin Blume

19 Yarrabin Street BELROSE NSW 2085

Phone: (02) 9451 7272

Anthony Gilbert

4/62 Tallebudgera Drive PALM BEACH QLD 4421

Ralph Kidson

P O Box 1215 TAMWORTH NSW 2340

Phone: (02) 6766 5077

Ian Lackenby

Phone: (02) 9925 0697
0408 241 481

Darcy McElwee

P O Box 5181 KAHIBAH NSW 2290

Phone: (02) 4943 6875

Rev Philip North

PO Box 50 BOGGABRIE NSW 2382

Phone: 0404 515 422

Keith Stapley

480 Old Northern Road DURAL NSW 2158

Phone: (02) 9634 2508

Terry Watkinson

PO Box 1702 CAPALABA BC QLD 4157

Phone: (07) 3207 1489

HONORARY MEMBERS

Bath, Daryl

Unit 1/32 Napier St, East Tamworth 2340

Phone: 02 6766 5966

Brown, Jeff

Surveyor-General of the ACT
GPO Box 158, Canberra ACT 2601

Phone: 02 6207 1965

Brown, Kevin

1/46-48 Pentecost Ave, Pymble 2073

Phone: 02 9449 2631

Exley, Vince

Unit 78 Village Life Community
21 Oak Street, Andergrove 4740

Fuller, Gary

394 Woollooware Rd, Cronulla NSW 2230

Phone: 02 9523 2428
0415 252 787

Garvin, Ed

GARVIN MORGAN & CO
PO Box 50, Eastwood NSW 2122

Phone: 02 9804 7890

Harrison, Robert

HARRISON FRIEDMANN & ASSOCIATES
PO Box 4025, Kogarah Bay 2217

Phone: 02 9546 2377

Hutchison, Chris

55 Gordon Avenue
Hamilton NSW 2303

Phone: 02 4961 2140
0412 447 158

Loomes, David

PETER BOLAN & ASSOCIATES
6 Marina Place, Belrose NSW 2085

Phone: 02 9261 1244

Lovegrove, Richard

PO Box 75, Frenchs Forest 1640

Phone: 02 9975 3272

Marler, Ian

AC SIS Ltd
PO Box 201, Adamstown 2289

Phone: 02 4952 5544

Mather, Paul ACSIS Ltd PO Box 201, Adamstown NSW 2289	Phone: 02 4952 5544
McNamara, Patrick Patrick McNamara Pty Ltd PO Box 703, Alexandria. NSW 1435	Phone: 0428 268 866
Moriarty, Bernie 22 Huntingdale Circle, Castle Hills NSW 2154	Phone: 02 9639 8822
O'Keefe, John 83/50 Spinifex Ave, Tea Gardens NSW 2324	Phone: 02 4919 8083
Oxley, Greg LANDPARTNERS LTD PO Box 1144 DUNDAS NSW 2117	Phone: 02 9685 2000
Panucci, Ernie 270 Illaroo Rd, North Nowra NSW 2541	Phone: 0417 144 409
Price, Peter Economic Planning Advocacy 40 Riverview Rd, Nowra 2541	Phone: 0417 042 943
Rein, Bill 602/4 Sylvan Avenue, Balgowlah 2093	Phone: 02 9949 1421
Steele, Peter J 13314 Packard Drv, Woodbridge, VA 22193 USA	Phone: USA 703-608-6725 Email: psteele@erols.com
Stevenson, JC PO Box 155, Haifa 31-001 Israel	
Thorne, Anthony KING & CAMPBELL PTY LTD PO Box 243 Port Macquarie NSW 2444	Phone: 02 6586 2555
Whelan, Michael PO Box 93 Glebe NSW 2037	Phone: 0412 027 013

SPONSORSHIP PARTNERS

INSURANCE

ACSIS LTD

6 Wood Street
ADAMSTOWN NSW 2289
PO Box 201
ADAMSTOWN NSW 2289



Phone: (02) 4952 5544
Fax: (02) 4952 5599
Email: management@acsis.com.au
Website: www.acsis.com.au

Contact: Mr Ian Marler
Mr Paul Mather

Expertise:

ACSIS is a unique organisation belonging to the Survey profession and facilitating a wide range of insurances and benefits to its members. The ACSIS Ltd board comprises directors who are industry professionals with a sound knowledge of the Survey & spatial Industries.

ACSIS Ltd has been operative for over 30 years and its model for providing services and facilitated products has been very successful and created a stable environment for PI Insurance and policy conditions that are the envy of many other professions.

The purchase of PI Insurance is your gateway to all the benefits available to ACSIS members at no additional cost. Our ACSIS Plus extended benefits program provides comprehensive support in the ways of legal advice, IT & support advice, debt collection and more.

ACSIS is a very keen supporter and provider of practical risk management applicable to survey practices with the aim of minimising PI claim notifications, and conducts seminars and workshops on a regular basis Australia wide.

There is more to ACSIS than insurance. There is more to Insurance than the price.

Search Facilities

ACS Search Pty Ltd trading as AusSearch

Suite 2, Level 7, 350 Kent Street
SYDNEY NSW 2000
PO Box Q1404
QUEEN VICTORIA BUILDING NSW 1230



Helpdesk: 1800 738 524
Accounts enquiry: (02) 9267 9728
Monday - Friday, 8.30am-4.30pm
Email: admin@aussearch.net
Website: www.aussearch.net

Contact: Michelle Blicavs

Expertise:

AusSearch has extended its reach and is used by many Australian professions, such as certifiers, architects, conveyancers and other professionals in the building, property and legal industries. This is due to the diversity and extent of the AusSearch product, as it offers a wide-range of titles, plans and state-based documentation, relevant to a range of industries.

It offers a connection to thousands of purchasable documents from multiple authorities through one easy-to-use website.

With a client-base across Australia, AusSearch is a leading online property search facility.

There are many reasons why AusSearch is the obvious choice...

- Monthly invoices with a 60 day credit facility
- No lock in contracts, no cost to join or ongoing admin fees
- Free support and helpdesk
- Accessible on any mobile device or PC
- Verify claimed facts in printable and saveable formats
- Easily track costs with a user-friendly interface
- Fast identification of lot numbers and boundaries
- Seamless process from finding to ordering
- Easy bulk ordering

1300apprentice

ABN 87 003 008 884
Level 2, 28 Burwood Road
Burwood NSW 2134
PO Box 2006
Burwood North NSW 2134

1300 apprentice

Phone: 02 9715 7344 or 1300 277 736
Fax: 02 9745 2900
Web: www.1300apprentice.com.au
email: resumes@1300apprentice.com.au

Contact: Diane Hajek

Expertise:

1300apprentice has been operating for over 30 years and is passionate about helping people and businesses. 1300apprentice employs and manages the training outcomes of surveying trainees who are placed with host employers.

1300apprentice makes a special effort to find host employers who understand the importance of a young person's early career and want to be part of the teaching process. We are always looking for young people who want to work with enthusiasm, pride, and with a genuine interest in helping their host company grow.

For more information on 1300apprentice, visit www.1300apprentice.com.au or call Diane Hajek directly on 0418 441 570.

WE LOOK AFTER:

- Wages
- Allowances
- TAFE/RTO Fees
- WHS/PPE
- Mentoring & support
- Annual leave & Annual leave loading



PROCESS:

Apply Online

Phone interview

Aptitude testing

Face to face interview

Meet host employer

Start apprenticeship

www.1300apprentice.com.au

Call 1300 277 736

resumes@1300apprentice.com.au

Equipment

C R KENNEDY & COMPANY PTY LTD

Level 2, 15 Bourke Road
MASCOT NSW 2020
PO Box 6448
SOUTH SYDNEY BUSINESS HUB
ALEXANDRIA NSW 2015



Phone: (02) 9552 8370
Fax: (02) 9552 8379
Email: ringham@crkennedy.com.au
Website: www.crkennedy.com.au

Contact: Mr Richard Ingham

Expertise:

C.R.Kennedy is the largest provider of positioning solutions in Australia servicing the construction, mining and surveying industries. As the exclusive distributor for leading brands such as Leica Geosystems, Riegl, and many more we have the equipment and expertise to help our customers solve even the most demanding of measurement challenges. With offices and service centres in all capital cities and a national support team we offer a level of customer service that matches the calibre of the brands we carry.

Equipment

POSITION PARTNERS PTY LTD

92 Wetherill Street North
SILVERWATER NSW 2128
PO Box 7132
SILVERWATER NSW 1811



Phone: 1300 867 266
Fax: (02) 9714 0099
Email: info@positionpartners.com.au
Website: www.positionpartners.com.au

Contact: Mr Adam Burke

Expertise:

With more than 200 people in offices Australia-wide, in South East Asia and New Zealand, Position Partners is the largest Australian-owned company focussing entirely on the distribution and support of positioning and geospatial solutions for surveying, civil works, mining and building projects. At Position Partners, we are committed to increasing productivity for our customers and building lasting business relationships around high calibre positioning activities.

INDEX TO REPRESENTATIVES AND MEMBER FIRMS

Principal or Representative		Member Name	Location	Page
Allison	Scott	CRUX SURVEYING AUSTRALIA PTY LTD	NORTH SYDNEY	32
Andrew	Mark	VERIS - SURRY HILLS	SURRY HILLS	39
Anthony	Wade	CPC LAND DEVELOPMENT CONSULTANTS	COWRA / YOUNG	79
Apperley	Simon	SET CONSULTANTS PTY LTD	NOWRA / KIAMA	50
Arndell	Angus	ARNDELL SURVEYING PTY LTD	PARKES	77
Astley	Graeme	IMRIE ASTLEY & ASSOCIATES	DUBBO	77
Aulsebrook	Tony	ALLEN, PRICE & SCARRATTS	NOWRA / KIAMA	49
Baker	Andrew	MONTEATH & POWYS PTY LTD	NEWCASTLE / ST LEONARDS	58
Baker	Daniel	HOPKINS CONSULTANTS PTY LTD	PORT MACQUARIE	66
Baker	Ian	IAN BAKER CONSULTING PTY LTD	BURANEER	22
Barclay	Peter	BANNISTER & HUNTER PTY LTD	GOSFORD	63
Barden	Adrian	GRINSELL & JOHNS PTY LTD	BANKSTOWN	19
Baxter	Peter	BAXTER GEO CONSULTING PTY LTD	TAMWORTH	74
Bayliss	Paul	CPC LAND DEVELOPMENT CONSULTANTS	GOULBURN	52
Belfield	Ben	MONTEATH & POWYS PTY LTD	NEWCASTLE / ST LEONARDS	58
Beljanski	Steven	CLARKE & DI PAULI PTY LTD	QUEANBEYAN	53
Beukers	Rob	BEUKERS & RITTER CONSULTING PTY LTD	PORT MACQUARIE	65
Beveridge	Paul	CADENCE CONSULTING SURVEYORS PTY LTD	NEWCASTLE	58
Bishop	Stephen	CHASE BURKE & HARVEY	ERINA / HORNSBY	62
Bissett	Michael	BISSETT & WRIGHT PTY LTD	EAST GOSFORD	63
Booth	Darren	HOPKINS CONSULTANTS PTY LTD	PORT MACQUARIE	66
Bosman	Julian	CARDNO HARD & FORESTER PTY LTD	ROCKDALE	37
Bothamley	David	CADDEY SEARL & JARMAN	BEGA / MERIMBULA	48
Bottaro	John	GEOMETRA CONSULTING PTY LTD	BANKSTOWN	18
Bowden	Phil	CALCO SURVEYORS PTY LTD	GLOUCESTER	56
Bowler	Mark	S MARK BOWLER & ASSOCIATES PTY LTD	WENTWORTH FALLS	40

INDEX TO REPRESENTATIVES AND MEMBER FIRMS

Principal or Representative		Member Name	Location	Page
Boyle	William	RPS WESTERN SYDNEY	BAULKHAM HILLS / JORDAN SPRINGS	19
Bradford	Scott	MONTEATH & POWYS PTY LTD	NEWCASTLE / ST LEONARDS	58
Brandon	Paul	AUSTRALIAN SURVEY SOLUTIONS	BOWRAL	51
Brown	Phillip	PHILLIP BROWN LAND SURVEYORS	MILTON	49
Burge	Andrew	VOERMAN & RATSEP	BATHURST	79
Burnitt	Gregory	MONTEATH & POWYS PTY LTD	NEWCASTLE / ST LEONARDS	58
Burns	Peter	PETER W BURNS PTY LTD	COOMA	52
Burrows	Allan	CONWAY BURROWS & HANCOCK	BATEMANS BAY / MORUYA	48
Cannon	David	SET CONSULTANTS PTY LTD	NOWRA / KIAMA	50
Cant	David	DAVID CANT SURVEYORS	MAITLAND	57
Casey	Thomas	CASEY SURVEYING & DESIGN PTY LTD	PARKES	78
Catic	Dragomir	D&C SURVEYING PTY LTD	LEICHHARDT	29
Chapelle	Damian	NEWTON DENNY CHAPELLE	LISMORE	70
Chapman	William	CPC LAND DEVELOPMENT CONSULTANTS	YOUNG	81
Cheng	Simon	CHADWICK CHENG & ASSOCIATES	BELLA VISTA	20
Cleary	Matthew	CARDNO HARD & FORESTER PTY LTD - HAMILTON	BROADMEADOW	55
Coggins	Craig	MEPSTEAD & ASSOCIATES PTY LTD	THORNLEIGH	40
Collins	Michael	CADDEY SEARL & JARMAN	BEGA / MERIMBULA	48
Collins	Timothy	CARPENTER COLLINS & CRAIG	ORANGE	80
Compton	Frank	CALCO SURVEYORS PTY LTD	GLOUCESTER	56
Conolly	Stephen	CONOLLY SURVEYING	BEROWRA	21
Conroy	Stephen	STEPHEN CONROY (SURVEYORS) PTY LTD	BLAXLAND	21
Conway	Christopher	CONWAY BURROWS & HANCOCK	BATEMANS BAY / MORUYA	48
Cooper	Greg	GEOLYSE PTY LTD	ORANGE	81
Cornish	Mark	COASTAL SURVEY SOLUTIONS	PORT MACQUARIE	65

INDEX TO REPRESENTATIVES AND MEMBER FIRMS

Principal or Representative		Member Name	Location	Page
Cornish	Peter	CARDNO HARD & FORESTER PTY LTD	ROCKDALE	37
Cornish	Robert	JBW SURVEYORS PTY LTD	BRIGHTON LE-SANDS	22
Covell	Paul	SMK CONSULTANTS PTY LTD	MOREE	74
Craig	David	CARPENTER COLLINS & CRAIG	ORANGE	80
Crisp	Greg	McGLASHAN & CRISP PTY LTD	TAREE	67
Crommentuyn	Scott	MACRO CONSULTING SURVEYORS PTY LTD	EAST BALLINA	68
Crooks	Bob	JABEK PTY LTD	MUDGEES	80
Cummins	Andrew	CMS SURVEYORS PTY LTD	DEE WHY	25
Daly	Paul	JOHN M DALY & ASSOCIATES PTY LTD	CAMPBELLTOWN	22
Darmody	Thomas	TSD SURVEYING PTY LTD	GOOGONG	52
de Witt	Bernie	de WITT CONSULTING	CHARLESTOWN / GULGONG / NORTH SYDNEY	56
de Witt	Matthew	de WITT CONSULTING	CHARLESTOWN / GULGONG / NORTH SYDNEY	56
Delfs	Nigel	DELFS LASCELLES CONSULTING SURVEYORS	BERESFIELD	55
Denny	Anthony	NEWTON DENNY CHAPELLE	LISMORE	70
Dewing	Brian	BURTON & FIELD PTY LTD	EPPING / LIVERPOOL	26
Dike	Stephen	BURTON & FIELD PTY LTD	LIVERPOOL	30
Diver-Tuck	Wayne	JBW SURVEYORS PTY LTD	BRIGHTON LE-SANDS	22
Dixon	Benjamin	DIXON SURVEYING PTY LTD	PORT MACQUARIE	66
Donovan	John	DONOVAN ASSOICATES	PARRAMATTA	34
Donovan	Kevin	STRUCTERRE SURVEYING	LIDCOMBE	29
Douglas	Ross	ALLEN, PRICE & SCARRATTS	NOWRA / KIAMA	49
Doyle	Alan	RYGATE & COMPANY PTY LTD	SYDNEY	17
Duggan	Daryl	DUGGAN MATHER SURVEYS	PORT STEPHENS (TAYLORS BEACH)	59
Edwards	Andrew	McKINLAY MORGAN & ASSOCIATES PTY LTD	WINDSOR	41

INDEX TO REPRESENTATIVES AND MEMBER FIRMS

Principal or Representative		Member Name	Location	Page
Edwards	Gary	SDG LAND DEVELOPMENT SOLUTIONS	BAULKHAM HILLS	20
Egan	Stephen	SCOPE SURVEYING PTY LTD	MAITLAND	57
Eggeling	Chris	BANNISTER & HUNTER PTY LTD	GOSFORD	63
Elford	David	DEGOTARDI, SMITH & PARTNERS	PYMBLE	36
England	David	PULVER COOPER & BLACKLEY PTY LTD	EAST MAITLAND	57
Esler	Patrick	ESLER & ASSOCIATES	ALBURY / WAGGA WAGGA	82
Ferguson	Graeme	GRAEME FERGUSON SURVEYOR	VIA PATERSON	60
Fleming	Graeme	SMEC AUSTRALIA PTY LTD	CAMPBELLTOWN	23
Fletcher	Andrew	A FLETCHER & ASSOCIATES PTY LTD	GRAFTON	69
Fletcher	Rodney	CHASE BURKE & HARVEY	ERINA / HORNSBY	62
Fleury	Aaron	PINNACLE LAND SURVYEORS PTY LTD	WETHERHILL PARK	41
Flood	Gilbert	SOUTHERN CROSS CONSULTING SURVEYORS	GOULBURN	53
Foulds	Colin	CAD CONSULTING	PENRITH	34
Freeburn	Matthew	FREEBURN SURVEYORS	PENRITH	35
Friedmann	Peter	PETER FRIEDMANN CONSULTING	WEST COMO	24
Friscic	Alan	RYGATE & COMPANY PTY LTD	SYDNEY	17
Frith	Greg	RYGATE & COMPANY PTY LTD	SYDNEY	17
Galluzzi	Daniel	CAD CONSULTING	PENRITH	34
Gardner	Barry	PROUST & GARDNER CONSULTING PTY LIMITED	LINDFIELD	30
Gardner	Phillip	PROUST & GARDNER CONSULTING PTY LIMITED	LINDFIELD	30
Garrett	Paul	DEGOTARDI, SMITH & PARTNERS	PYMBLE	36
Geest	Simon	COOPER & RICHARDS SURVEYORS PTY LTD	KIRRAWEE	28
Glynn	Greg	DEGOTARDI, SMITH & PARTNERS	PYMBLE	36
Goodman	Greg	LANDTEAM AUSTRALIA PTY LIMITED	WARILLA / BOWRAL / GOULBURN	45
Gordon	Michael	JOHN M DALY & ASSOCIATES PTY LTD	CAMPBELLTOWN	22
Gray	Michael	GRAY SURVEYORS PTY LTD	TUMUT	54

INDEX TO REPRESENTATIVES AND MEMBER FIRMS

Principal or Representative		Member Name	Location	Page
Green	Myles	SURVEYPLUS PTY LTD	DURAL	26
Griffiths	Steven	BROWN & KRIPPNER PTY LTD	TAMWORTH	75
Grinsell	Ross	GRINSELL & JOHNS PTY LTD	BANKSTOWN	19
Groves	Glendyn	ESLER & ASSOCIATES	WAGGA WAGGA / ALBURY	83
Halmarick	Andrew	CRAIG & RHODES PTY LTD	EPPING	26
Hamblin	Garry	SCOTT CRISP & HAMBLIN PTY LTD	SINGLETON	60
Hammonds	Brian	RPS GROUP	BROADMEADOW	55
Hanlon	Mitchel	MITCHEL HANLON CONSULTING PTY LTD	TAMWORTH	75
Harrison	John	PHL SURVEYORS	GRIFFITH / BUN-GENDORE	83
Harrison	Mark	de WITT CONSULTING	NORTH SYDNEY	33
Harrison OAM	Robert	HARRISON FRIEDMANN & ASSOCIATES PTY LTD	CARLTON	24
Hart	Tony	NORTHERN RIVERS LAND SOLUTIONS PTY LTD	BALLINA	69
Hartnett	Stuart	KJS SURVEYING PTY LTD	WENTWORTHVILLE	41
Hartzenberg	Pierre	CARDNO HARD & FORESTER PTY LTD	ROCKDALE	37
Harvey	Ian	CHASE BURKE & HARVEY	ERINA / HORNSBY	62
Harvey	Roger	A R (ROGER) HARVEY	KARIONG	63
Hassab	Kellie	TREHY INGOLD NEATE	TUGGERAH	64
Henneker	Allan	SUREX SURVEYORS PTY LTD	MIRANDA	32
Hill	Geoffrey	HOPKINS CONSULTANTS PTY LTD	PORT MACQUARIE	66
Hogan	Richard	RICHARD HOGAN & CO PTY LTD	PENRITH	35
Holt OAM	John	JOHN R HOLT SURVEYORS PTY LTD	CRONULLA	25
Hooker	Peter	LYNTON SURVEYS PTY LTD	ALEXANDRIA	18
Howe	Graham	GRAHAM F HOWE	BROKEN HILL	76
Hughes	Jack	JACK HUGHES & ASSOCIATES PTY LTD	GLEBE	27
Hull	Gregory	G V HULL & ASSOCIATES	REVESBY	36
Hunt	Barry	BARRY HUNT ASSOCIATES	TUGGERAH	64

INDEX TO REPRESENTATIVES AND MEMBER FIRMS

Principal or Representative		Member Name	Location	Page
Hutcheon	Paul	CHASE BURKE & HARVEY	ERINA / HORNSBY	62
Hynes	Matthew	OPUS INTERNATIONAL CONSULTANTS (AUSTRALIA) PTY LTD	PARRAMATTA	34
Johnson	Craig	KFW (K F WILLIAMS & ASSOCIATES PTY LTD)	WOLLONGONG	46
Jollie	David	MASTERS & ASSOCIATES PTY LTD	WOLLONGONG	46
Juneke	Gerard	JUNEKE & JUNEKE PTY LTD	TELOPEA	40
Kennedy	Neil	KENNEDY SURVEYING	BALLINA	68
Klein	Mark	ALLEN, PRICE & SCARRATTS	NOWRA / KIAMA	49
Kozak	Peter	COX SURVEY PTY LTD	ST PAULS (RANDWICK)	36
Lamont	Michael	RESOURCE DESIGN & MANAGEMENT PTY LTD	COFFS HARBOUR	69
Lander	Bob	TATTERSALL LANDER PTY LTD	RAYMOND TERRACE	59
Landers	Jason	de WITT CONSULTING	GULGONG / CHARLESTOWN / NORTH SYDNEY	80
Lascelles	Alex	DELFS LASCELLES CONSULTING SURVEYORS	BERESFIELD	55
Lawrence	Shane	VERIS - SYDNEY	SYDNEY OLYMPIC PARK	38
Le	Thanh	ALLEN, PRICE & SCARRATTS	NOWRA / KIAMA	49
Le Clerc	Shawn	BOXALL SURVEYORS PTY LTD	SUTHERLAND	39
Le Mottee	Paul	LE MOTTEE GROUP PTY LTD	RAYMOND TERRACE	59
Leslie	Stuart	LESLIE & THOMPSON PTY LTD	NOWRA	50
Lidbury	Brian	LIDBURY, SUMMERS & WHITEMAN	FORSTER	56
Linker	Denny	SIPINI PTY LTD	NORTH SYDNEY	33
Lockley	Michael	LTS LOCKLEY	GORDON	27
Longhurst	Alan	PHL SURVEYORS	BUNGENDORE / GRIFFITH	51
Loomes	David	PETER BOLAN & ASSOCIATES PTY LTD	BELROSE	21
Lord	David	BATH, STEWART ASSOCIATES PTY LTD	TAMWORTH	74
Lovell	David	CMS SURVEYORS PTY LTD	DEE WHY	25
Lowe	Royston	LANDPARTNERS LIMITED	RYDALMERE	37

INDEX TO REPRESENTATIVES AND MEMBER FIRMS

Principal or Representative		Member Name	Location	Page
MacCue	Jeremy	SURVEYPLUS PTY LTD	DURAL	26
MacLean	Douglas	DEGOTARDI, SMITH & PARTNERS	PYMBLE	36
Maguire	Damian	LTS LOCKLEY	GORDON	27
Mansell	Victor	W BUXTON PTY LTD	CARLTON	24
Marchant	Scott	KING & CAMPBELL PTY LTD	PORT MACQUARIE	67
Martin	Robert	R W MARTIN & ASSOCIATES	MARAYLYA	31
McCrow	Ken	McLEOD McCROW & ASSOCIATES PTY LTD	WINSTON HILLS	42
McEvoy	Stuart	CMS SURVEYORS PTY LTD	DEE WHY	25
McKeon	Kieran	KAYMAK SURVEY PTY LTD	BURLEIGH HEADS, QLD	84
Mexon	Tony	TONY MEXON & ASSOCIATES	SINGLETON	60
Millard	Aaron	RAMSAY SURVEYORS	CARLINGFORD	23
Mills	Cameron	SUREX SURVEYORS PTY LTD	MIRANDA	32
Mitchell	Stephen	MITCHELL LAND SURVEYORS PTY LTD	MIRANDA	31
Mitsch	Brian	BRIAN MITSCH & ASSOCIATES	DENILQUIN	82
Monardo	Joseph	LTS LOCKLEY	GORDON	27
Monteath	Robert	MONTEATH & POWYS PTY LTD	NEWCASTLE / ST LEONARDS	58
Moore	Greg	SMEC AUSTRALIA PTY LTD	CAMPBELLTOWN	23
Moraitis	Tasy	VERIS - SURRY HILLS	SURRY HILLS	39
Mowle	Michael	HOPKINS CONSULTANTS PTY LTD	PORT MACQUARIE	66
Murray	Scott	BOXALL SURVEYORS PTY LTD	SUTHERLAND	39
Myers	Ian	VINCE MORGAN (SURVEYORS) PTY LTD	PENRITH	35
Neate	Michael	TREHY INGOLD NEATE	TUGGERAH	64
Nesbitt	Andrew	SOUTHERN CROSS CONSULTING SURVEYORS	GOULBURN	53
Newton	John	NEWTON DENNY CHAPELLE	LISMORE	70
Noad	James	J I NOAD & CO., CONSULTING SURVEYORS	INVERELL	73
O'Donohue	James	BOTHAMLEY AND O'DONOHUE PTY LTD	GRAFTON	70
O'Rourke	Frank	FRANK O'ROURKE CONSULTING SURVEYORS	PORT MACQUARIE	66

INDEX TO REPRESENTATIVES AND MEMBER FIRMS

Principal or Representative		Member Name	Location	Page
Ortiger	David	VOERMAN & RATSEP	BATHURST	79
Oxley	Greg	LANDPARTNERS LIMITED	RYDALMERE	37
Panetta	Domenico	LANGFORD & ROWE CONSULTING SURVEYORS PTY LTD	DUBBO	77
Pascoe	Bob	LANDPARTNERS LIMITED	RYDALMERE	37
Pearson	Jace	TERRALINKS GROUP PTY LTD	KIRRAWEE	29
Peasley	Ross	MONTEATH & POWYS PTY LTD	MUSWELLBROOK / GUNNEDAH	58
Philpott	Matt	ALLEN, PRICE & SCARRATTS	NOWRA / KIAMA	49
Polkinghorne	Gary	PHL SURVEYORS	GRIFFITH / BUNGENDORE	83
Polson	Robert	TREHY INGOLD NEATE	TUGGERAH	64
Power	Matthew	DEGOTARDI, SMITH & PARTNERS	PYMBLE	36
Purdie	James	SCOPE SURVEYING PTY LTD	MAITLAND	57
Raaen	Brian	B & P SURVEYS	MURWILLUMBAH	71
Reus	David	AXIOM SURVEYING PTY LTD	CARINGBAH	23
Riepsamen	Adrian	SET CONSULTANTS PTY LTD	NOWRA / KIAMA	50
Riordan	Anthony	RIORDANS CONSULTING SURVEYORS PTY LTD trading as RCS GROUP AUSTRALIA	LISMORE	70
Ritter	Scott	BEUKERS & RITTER CONSULTING PTY LTD	PORT MACQUARIE	65
Robinson	Ross	ROSS ROBINSON CONSULTING	YAMBA	72
Rogers	Brian	RPS GROUP	ROBINA - QLD / BROADMEADOW	84
Rogers	Mark William	M W ROGERS & ASSOCIATES PTY LTD	KEMPSEY WEST	65
Rowe	Wayne	LANGFORD & ROWE CONSULTING SURVEYORS PTY LTD	DUBBO	77
Rowsell	Daniel	CLARKE & DI PAULI PTY LTD	QUEANBEYAN	53
Sampson	Steven	BURTON & FIELD PTY LTD	LIVERPOOL	31
Saunders	Warren	GEOLYSE PTY LTD	ORAN PARK / DUBBO	33
Savage	Keith	B & P SURVEYS - SYDNEY	ALEXANDRIA / GOLD COAST	18

INDEX TO REPRESENTATIVES AND MEMBER FIRMS

Principal or Representative		Member Name	Location	Page
Scanlan	Grant	DEGOTARDI, SMITH & PARTNERS	PYMBLE	36
Schmalfedt	Lee	RPS SUTHERLAND	SUTHERLAND	39
Shannon	Anna	MICHAEL SHANNON & ASSOCIATES P/L	CONCORD	25
Shannon	Michael	MICHAEL SHANNON & ASSOCIATES P/L	CONCORD	25
Shepherd	Wendy	WENDY SHEPHERD SURVEYORS & DEVELOPMENT CONSULTANTS PTY LTD	YAMBA	72
Skyes	Cameron	KJS SURVEYING PTY LTD	WENTWORTHVILLE	41
Smith	Bruce	CEH CONSULTING PTY LTD	DAPTO	44
Smith	David	TREHY INGOLD NEATE	TUGGERAH	64
Smith	Eric	DOHERTY SMITH & ASSOCIATES	DUBBO	76
Smith	Jonathan	RPS SYDNEY	SYDNEY	17
Smith	Murray	DENNIS SMITH SURVEYS PTY LTD	BULLI	44
Smith	Nicholas	RAMSAY SURVEYORS	CARLINGFORD	23
Smith	Rebecca	ALLEN, PRICE & SCARRATTS	NOWRA / KIAMA	49
Snell	Tony	CMS SURVEYORS PTY LTD	COOTAMUNDRA	79
Soltau	Stuart	CMS SURVEYORS PTY LTD	DEE WHY	25
Sreckovic	Benjamin	BPS SURVEYORS	FIGTREE	44
Sterligov	Ivan	C-SIDE SURVEYORS PTY LTD	FRENCHS FOREST	27
Stewart	Cliff	STEWART SURVEYS PTY LTD	GUNNEDAH	73
Summers	Mark	CRUX SURVEYING PTY LTD	NORTH SYDNEY	32
Swane	Andrew	BROWN & KRIPPNER PTY LTD	TAMWORTH	75
Swift	Nigel	KING & CAMPBELL PTY LTD	PORT MACQUARIE	67
Sykes	Kelvin	KJS SURVEYING PTY LTD	WENTWORTHVILLE	41
Tattersall	Bruce	TATTERSALL LANDER PTY LTD	RAYMOND TERRACE	59
Taylor	Don	DON TAYLOR SURVEYOR	ALSTONVILLE	68
Taylor	Peter	SMK CONSULTANTS PTY LTD	MOREE	74
Taylor	Scott	R W MARTIN & ASSOCIATES	MARAYLYA	31
Thomas	Andrew	CRAIG & RHODES PTY LTD	EPPING	26
Thorne	Anthony	KING & CAMPBELL PTY LTD	PORT MACQUAIRE	67
Thorne	Matthew	GEOLYSE PTY LTD	DUBBO / ORAN PARK / ORANGE	76

INDEX TO REPRESENTATIVES AND MEMBER FIRMS

Principal or Representative		Member Name	Location	Page
Thorpe	James	BEVERIDGE WILLIAMS & CO PTY LTD	SYDNEY	17
Tooby	David	KING & CAMPBELL PTY LTD	PORT MACQUARIE	67
Townend	Greg	STRUTTER SURVEYING	LIDCOMBE	29
Tremain	David	HARRISON FRIEDMANN & ASSOCIATES PTY LTD	CARLTON	24
Turner	Alan	SDG LAND DEVELOPMENT SOLUTIONS	BAULKHAM HILLS	20
Turner	Craig	SDG LAND DEVELOPMENT SOLUTIONS	BAULKHAM HILLS	20
Vohl	Anthony	ANTHONY AND ASSOCIATES SURVEYING	WYOMING	64
Wales	Ross	PROJECT DEVELOPMENT SURVEYS	DAVISTOWN	62
Waller	Nigel	REALSERVE PTY LTD	BELLA VISTA	20
Walpole	Bruce	WALPOLE SURVEYING PTY LTD	ALBURY	82
Walter	Stella	MEPSTEAD & ASSOCIATES PTY LTD	THORNLEIGH	40
Ward	Larry	SMEC AUSTRALIA PTY LTD	CAMPBELLTOWN	23
Warwick	Peter	VINCE MORGAN (SURVEYORS) PTY LTD	PENRITH	35
Watson	John	BEVERIDGE WILLIAMS & CO PTY LTD	MIRANDA	31
White	Nigel	N.C. WHITE & ASSOCIATES	MURWILLUMBAH	71
Whiteman	Steven	LIDBURY, SUMMERS & WHITEMAN	FORSTER	56
Wicks	Ian	SYDNEY SURVEYORS	BANKSTOWN	19
Wicks	Vanessa	SYDNEY SURVEYORS	BANKSTOWN	19
Wilson	John	de WITT CONSULTING	CHARLESTOWN / GULGONG / NORTH SYDNEY	56
Wilson	Robert	ROBERT R WILSON & ASSOCIATES	NARELLAN	32
Wren	Gordon	GRINSELL & JOHNS PTY LTD	BANKSTOWN	19
Wright	Paul	HARRISON FRIEDMANN & ASSOCIATES PTY LTD	CARLTON	24
Wyper	Philip	B & P SURVEYS	TWEED HEADS	71
Zollinger	Matthew	SMEC AUSTRALIA PTY LTD	CAMPBELLTOWN	23

NOTES

NOTES

Prepared and Published By

Association of Consulting Surveyors NSW Inc.

**Suite 2, Level 7,
350 Kent Street,
SYDNEY NSW 2000**

**PO Box Q1404
Queen Victoria Building NSW 1230**

Telephone:	02 9267 9728
Email:	admin@acsnsw.com.au
Website	www.acsnsw.com.au